

NO. OF COPIES RECEIVED	
DISTRIBUTION	
SANTA FE	/
FILL	/
U.S.G.S.	/
LAND OFFICE	/
OPERATOR	/

FEB 05 '88

AMENDED LOCATION

O. C. D.

APPLICATION FOR PERMIT TO DRILL, DEEPEN, OR PLUG BACK

1a. Type of Work DRILL <input checked="" type="checkbox"/> DEEPEN <input type="checkbox"/> PLUG BACK <input type="checkbox"/>		7. Unit Agreement Name
b. Type of Well OIL WELL <input type="checkbox"/> GAS WELL <input checked="" type="checkbox"/> OTHER <input type="checkbox"/>		8. Farm or Lease Name Cactus Comm.
2. Name of Operator McKay Oil Corporation		9. Well No. 2
3. Address of Operator P.O. Box 2014, Roswell, New Mexico 88202-2014		10. Field and Pool, or Wildcat W. Pecos Slope-Abo
4. Location of Well UNIT LETTER B LOCATED 660 FEET FROM THE North LINE AND 1650 FEET FROM THE East LINE OF SEC. 34 TWP. 6S RCE. 22E NMPM		12. County Chaves
19. Proposed Depth 3,400'		19A. Formation Abo
20. Rotary or C.T. Rotary		
21. Elevations (show whether D.F., K.T., etc.) 4170' GR	21A. Kind & Status Plug. Bond Blanket	21B. Drilling Contractor Grande
22. Approx. Date Work will start February 15, 1988		

23.

PROPOSED CASING AND CEMENT PROGRAM

SIZE OF HOLE	SIZE OF CASING	WEIGHT PER FOOT	SETTING DEPTH	SACKS OF CEMENT	EST. TOP
12 1/4"	8 5/8"	24.0# J-55	850'±	450 sx	Surface
7 7/8"	4 1/2"	9.5# J-55	T.D.	150 sx	600' above T/Pay

1. Drill 12 1/4" hole to 850' and run 8 5/8" casing and cement to surface.
2. Wait on cement for 18 hours.
3. Nipple up on 8 5/8" casing using a Double Ram Blow-out Preventer and pressure test casing to 1000 psi for 30 minutes.
4. Drill 7 7/8" hole to 3,400' to adequately test the Abo formation.
5. Run 4 1/2" casing if warranted and cement to 600' above top of pay section and or to isolate all oil, gas and water zones.

POST 10#1
-NL
2-12-88
180
8/8/88

IN ABOVE SPACE DESCRIBE PROPOSED PROGRAM; IF PROPOSAL IS TO DEEPEN OR PLUG BACK, GIVE DATA ON PRESENT PRODUCTIVE ZONE AND PROPOSED NEW PRODUCTIVE ZONE. GIVE BLOWOUT PREVENTER PROGRAM, IF ANY.

I hereby certify that the information above is true and complete to the best of my knowledge and belief.

Signed Henry W. Franklin Title Agent Date February 4, 1988

(This space for State Use)

Original Signed By

Mike Williams

TITLE

DATE

FEB 8 1988

APPROVED BY

CONDITIONS OF APPROVAL, IF ANY

Oil & Gas Inspector

All distances must be from the outer boundaries of the Section.

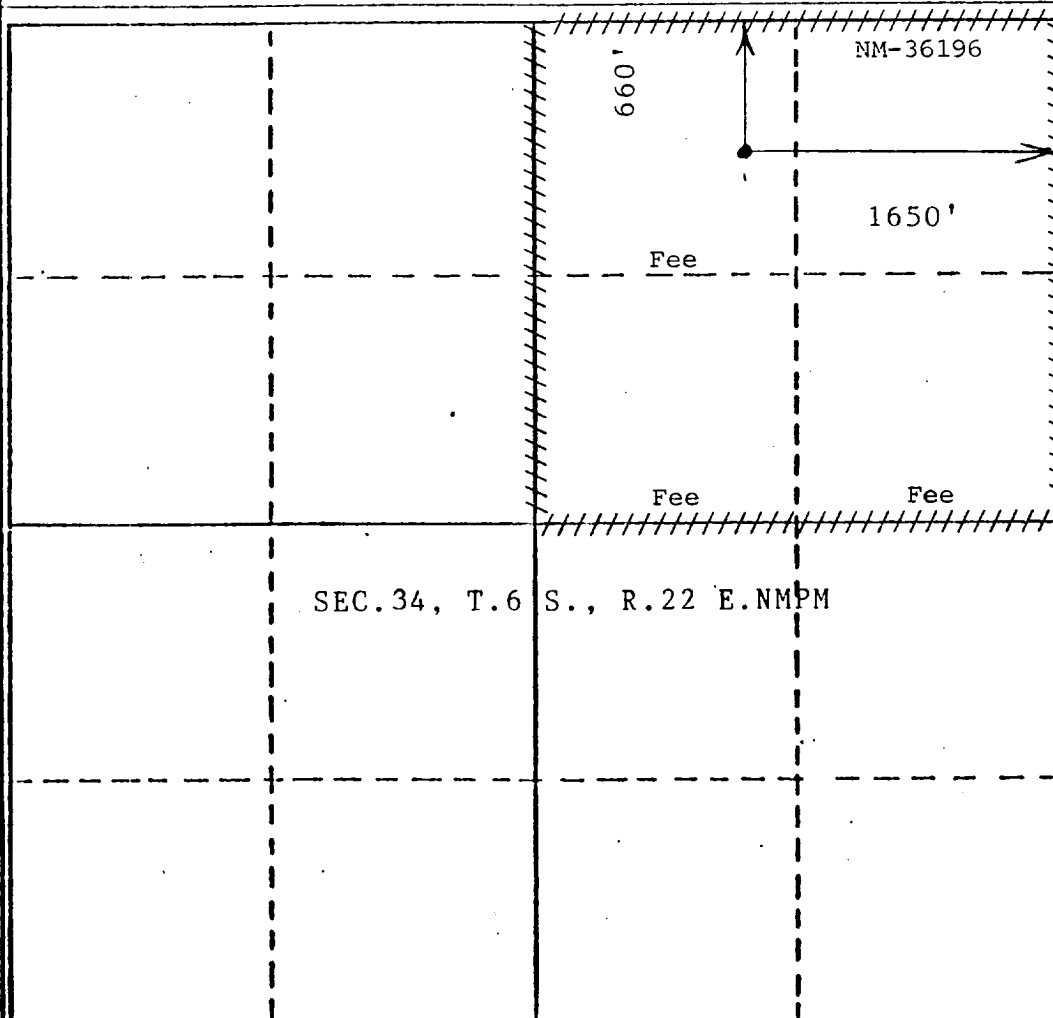
Operator McKAY OIL CORP.		Lease CACTUS COMM		Well No. #2
Unit Letter B	Section 34	Township 6 SOUTH	Range 22 EAST	County CHAVES
Actual Footage Location of Well: 660 feet from the NORTH line and 1650 feet from the EAST line				
Ground Level Elev. 4170	Producing Formation Abo	Pool W. Pecos Slope-Abo	Dedicated Acreage: 160 Acres	

1. Outline the acreage dedicated to the subject well by colored pencil or hatchure marks on the plat below.
2. If more than one lease is dedicated to the well, outline each and identify the ownership thereof (both as to working interest and royalty).
3. If more than one lease of different ownership is dedicated to the well, have the interests of all owners been consolidated by communitization, unitization, force-pooling, etc?

☐ Yes ☐ No If answer is "yes," type of consolidation _____

If answer is "no," list the owners and tract descriptions which have actually been consolidated. (Use reverse side of this form if necessary.) _____

No allowable will be assigned to the well until all interests have been consolidated (by communitization, unitization, forced-pooling, or otherwise) or until a non-standard unit, eliminating such interests, has been approved by the Division.



CERTIFICATION

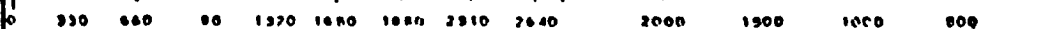
I hereby certify that the information contained herein is true and complete to the best of my knowledge and belief.

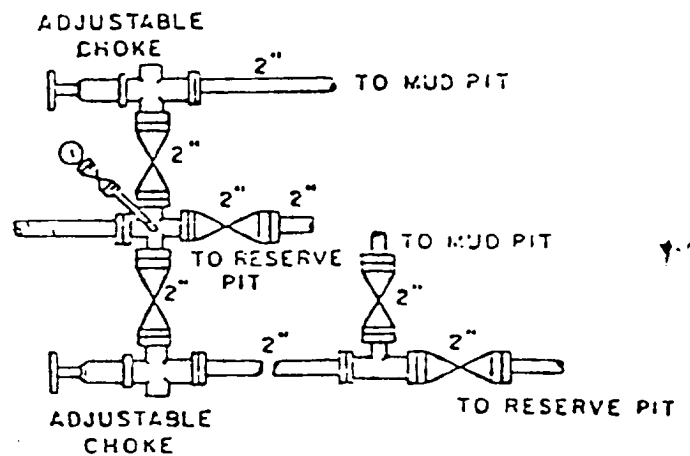
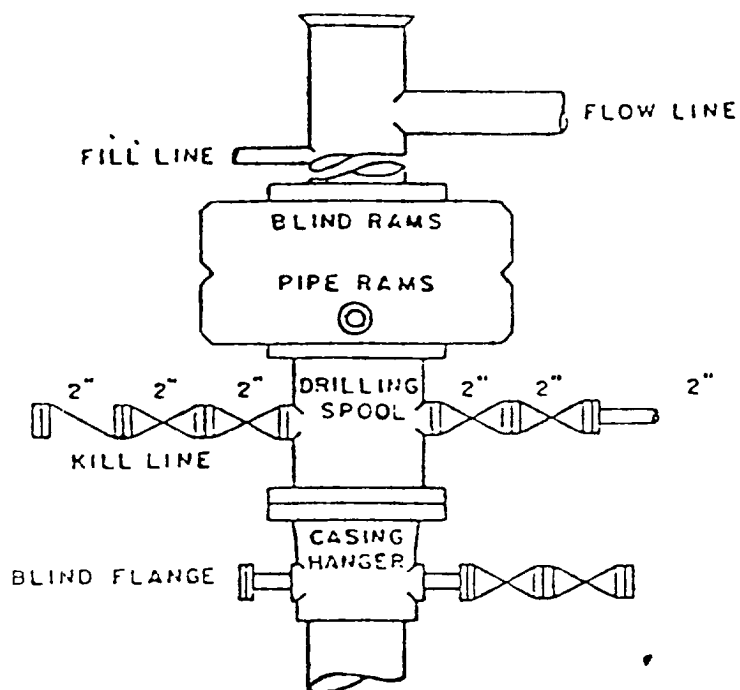
Terry W. Franklin

Name
Terry W. Franklin
Position
Agent
Company
McKay Oil Corporation
Date
February 4, 1988

I hereby certify that the well location shown on this plat was plotted from field notes of actual surveys made by me or under my supervision, and that the same is true and correct to the best of my knowledge and belief.

JOHN D. JAQUES
Date Signed
JANUARY 29 1988
Registered Professional Engineer
and/or Land Surveyor
John D. Jaques
Certificate No. 8875
6290





BOP DIAGRAM

3000# Working Pressure
Rams Operated Daily