

UNITED STATES
DEPARTMENT OF THE INTERIOR
BUREAU OF LAND MANAGEMENT

RECEIVED
JUN 20 1991
O. C. O.
ARTESIA, OFFICE

FORM APPROVED
Budget Bureau No. 1004-0135
Expires: March 31, 1993

SUNDRY NOTICES AND REPORTS ON WELLS

Do not use this form for proposals to drill or to deepen or reentry to a different reservoir.
Use "APPLICATION FOR PERMIT—" for such proposals

SUBMIT IN TRIPLICATE

1. Type of Well

☐ Oil Well ☐ Gas Well ☒ Other Dry hole

2. Name of Operator

Anadarko Petroleum Corporation

3. Address and Telephone No.

P.O. Drawer 130, Artesia, NM 88211-0130 (505) 748-3368

4. Location of Well (Footage, Sec., T., R., M., or Survey Description)

1820' FSL & 1650' FWL
Sec. 34-T21S-R24E

5. Lease Designation and Serial No.

NM - 8664

6. If Indian, Allottee or Tribe Name

7. If Unit or CA, Agreement Designation

8. Well Name and No.

Federal AE #1

9. API Well No.

10. Field and Pool, or Exploratory Area

Indian Basin

11. County or Parish, State

Eddy, NM

12. CHECK APPROPRIATE BOX(s) TO INDICATE NATURE OF NOTICE, REPORT, OR OTHER DATA

TYPE OF SUBMISSION

- ☐ Notice of Intent
☒ Subsequent Report
☐ Final Abandonment Notice

TYPE OF ACTION

- ☐ Abandonment
☐ Recompletion
☐ Plugging Back
☐ Casing Repair
☐ Altering Casing
☒ Other Re-plug
☐ Change of Plans
☐ New Construction
☐ Non-Routine Fracturing
☐ Water Shut-Off
☐ Conversion to Injection
☐ Dispose Water

(Note: Report results of multiple completion on Well Completion or Recompletion Report and Log form.)

13. Describe Proposed or Completed Operations (Clearly state all pertinent details, and give pertinent dates, including estimated date of starting any proposed work. If well is directionally drilled, give subsurface locations and measured and true vertical depths for all markers and zones pertinent to this work.)*

1. Rigged up pulling unit on 05-08-91.
2. Drilled out top five cement plugs down to top of 5½" casing stub.
3. Circulate hole w/salt gel mud.
4. Replaced Plug #2 (@ top of csg stub) w/50 sx Class H w/2% CaCl (7000'-7125'). Tagged plug.
5. Replaced Plug #3 (in open hole) w/50 sx from 5496' - 5595'. Tagged plug.
6. Replaced Plug #5 (in open hole) w/60 sx from 3963' - 4091'. Tagged plug.
7. Replaced Plug #4 (@ bottom of 8-5/8" csg) w/a cement retainer set @ 2731'. Squeezed 35 sx below CR and spotted 10 sx on top of CR.
8. Replaced Plug #6 (surface plug) w/ 78' cement plug.
9. Erected P & A marker.
10. Hauled off all water and cleaned reverse tank.
11. Cleaned location and filled in cellar w/ fresh dirt.
12. Seed mixture #3 is ordered. When it is received, will rip and re-seed location.

14. I hereby certify that the foregoing is true and correct

Signed Mike Braswell

Title Field Foreman

Date May 23, 1991

(This space for Federal or State office use)

Approved by

Conditions of approval, if any:

Title

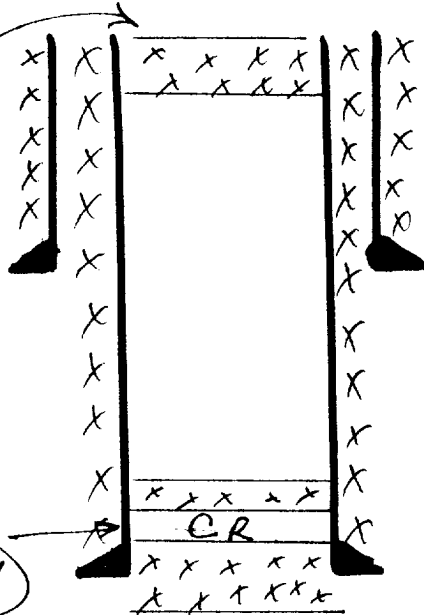
Date 6/17/91

Title 18 U.S.C. Section 1001, makes it a crime for any person knowingly and willfully to make to any department or agency of the United States any false, fictitious or fraudulent statements or representations as to any matter within its jurisdiction.

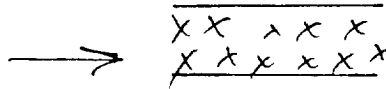
*See Instruction on Reverse Side

FEDERAL AE#1
P&A 5/13/91

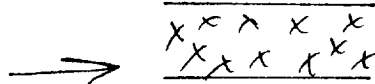
Plug #6
(78' @ SURFACE)



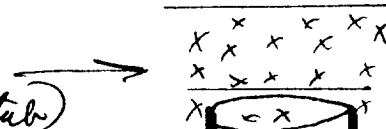
Plug #4
(60 sx in O.H.)



Plug #3
(50 sx in O.H.)



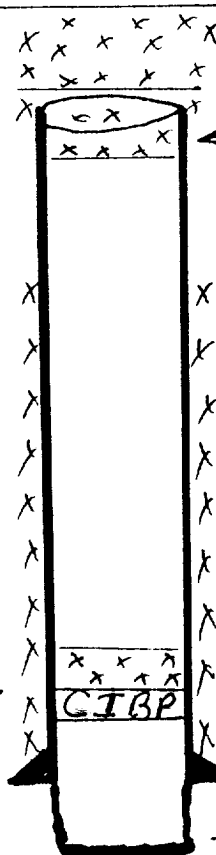
Plug #2
(50 sx @ top of stab)



old plug #2
(set in 1969)

Old Plug #1 (Set in 1969)

open hole



5 1/2" @ 7886 w/ 150 sx

TD = 7911'