

UNITED STATES
DEPARTMENT OF THE INTERIOR
GEOLOGICAL SURVEY

APPLICATION FOR PERMIT TO DRILL, DEEPEN, OR PLUG BACK

1a. TYPE OF WORK

DRILL ☒DEEPEN ☐PLUG BACK ☐

b. TYPE OF WELL

OIL

WELL ☒

GAS

WELL ☐OTHER ☐

SINGLE

ZONE ☐

MULTIPLE

ZONE ☐

2. NAME OF OPERATOR

Westall - Mask

3. ADDRESS OF OPERATOR

Drawer 1477

4. LOCATION OF WELL (Report location clearly and in accordance with any State requirements.)

At surface

1650' from North

At proposed prod. zone

330' from West

14. DISTANCE IN MILES AND DIRECTION FROM NEAREST TOWN OR POST OFFICE*

10. DISTANCE FROM PROPOSED*

LOCATION TO NEAREST
PROPERTY OR LEASE LINE, FT.
(Also to nearest drilg. unit line, if any)

330'

16. NO. OF ACRES IN LEASE

160

17. NO. OF ACRES ASSIGNED
TO THIS WELL

40

18. DISTANCE FROM PROPOSED LOCATION*

TO NEAREST WELL, DRILLING, COMPLETED,
OR APPLIED FOR, ON THIS LEASE, FT.

19. PROPOSED DEPTH

4000

20. ROTARY OR CABLE TOOLS

rotary

21. ELEVATIONS (Show whether DF, RT, GR, etc.)

3651 gr

22. APPROX. DATE WORK WILL START*

23.

PROPOSED CASING AND CEMENTING PROGRAM

SIZE OF HOLE		SIZE OF CASING		WEIGHT PER FOOT	SETTING DEPTH	QUANTITY OF CEMENT
11		8	5/8	20 #	650	aprox 225 sacks to circ
7	7/8	5	1/2	14 #	aprox 4000	

RECEIVED

MAR 30 1976

O. C. C.

ARTESIA, OFFICE

IN ABOVE SPACE DESCRIBE PROPOSED PROGRAM: If proposal is to deepen or plug back, give data on present productive zone and proposed new productive zone. If proposal is to drill or deepen directionally, give pertinent data on subsurface locations and measured and true vertical depths. Give blowout preventer program, if any.

24.

SIGNED

Josh Misk

TITLE

co-owner

DATE

3/16/76

(This space for Federal or State office use)

PERMIT NO.

APPROVAL DATE

MAR 24 1976

APPROVED BY

CONDITIONS OF APPROVAL, IF ANY:

DISTRICT ENGINEER

TITLE

THIS APPROVAL IS RESCINDED
ARE NOT COMMENCED WITHIN 3 MONTHS.

*See Instructions On Reverse Side

NE EXICO OIL CONSERVATION COMMISSIC
WELL LOCATION AND ACREAGE DEDICATION PLAT

Form C-102
Supersedes C-128
Effective 1-1-65

All distances must be from the outer boundaries of the Section.

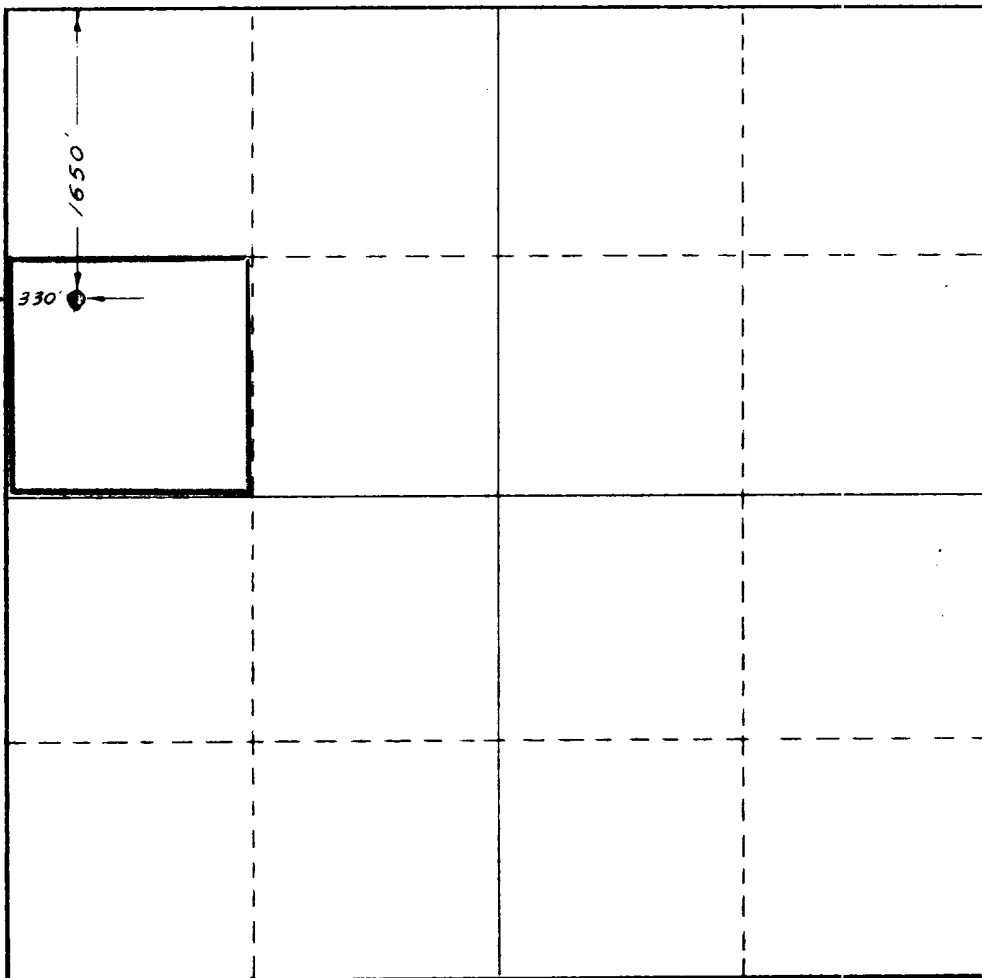
Operator WESTALL and MASK		Lease Hinkle HIENKEL, FEDERAL B		Well No. 9
Unit Letter 'E'	Section 26	Township 18 S.	Range 31 E.	County Eddy
Actual Footage Location of Well: 1,650 feet from the North line and 330 feet from the West line				
Ground Level Elev. 3651	Producing Formation Queen Grayburg	Pool Clnd Shugart	Dedicated Acreage: 40 Acres	

1. Outline the acreage dedicated to the subject well by colored pencil or hachure marks on the plat below.
2. If more than one lease is dedicated to the well, outline each and identify the ownership thereof (both as to working interest and royalty).
3. If more than one lease of different ownership is dedicated to the well, have the interests of all owners been consolidated by communitization, unitization, force-pooling, etc?

☐ Yes ☐ No If answer is "yes," type of consolidation _____

If answer is "no," list the owners and tract descriptions which have actually been consolidated. (Use reverse side of this form if necessary.) _____

No allowable will be assigned to the well until all interests have been consolidated (by communitization, unitization, forced-pooling, or otherwise) or until a non-standard unit, eliminating such interests, has been approved by the Commission.



CERTIFICATION

I hereby certify that the information contained herein is true and complete to the best of my knowledge and belief.

Jack Mask
Name

Position
co-owner

Company
Westall - Mask

Date
3/16/76


I hereby certify that the well location shown on this plat was plotted from field notes of actual surveys made by me or under my supervision, and that the same are true to the best of my knowledge and belief.

RECEIVED
MAR 17 1976
U. S. GEOLOGICAL SURVEY
ARTESIA, NEW MEXICO

Date Surveyed
March 12, 1976

Registered Professional Engineer
and/or Land Surveyor
J. J. SCHULZ
3440

Certificate
[Signature]



PLAN OF DEVELOPMENT

Hinkle Federal B # 9

THE ATTACHED PLATS SHOW INFORMATION REQUESTED IN ITEMS NO. 1, 2, 3, 4, 5, AND 10.

NO. 6. WATER SUPPLY WILL BE OBTAINED FROM I & W INC.

NO. 7. WASTE DISPOSAL WILL BE HANDLED BY CIRCULATING AND TREATING FACILITIES INSTALLED AT THE PROPOSED TANK BATTERY. ALL DRILLING WASTE WILL BE BURIED 24" BELOW THE SURFACE.

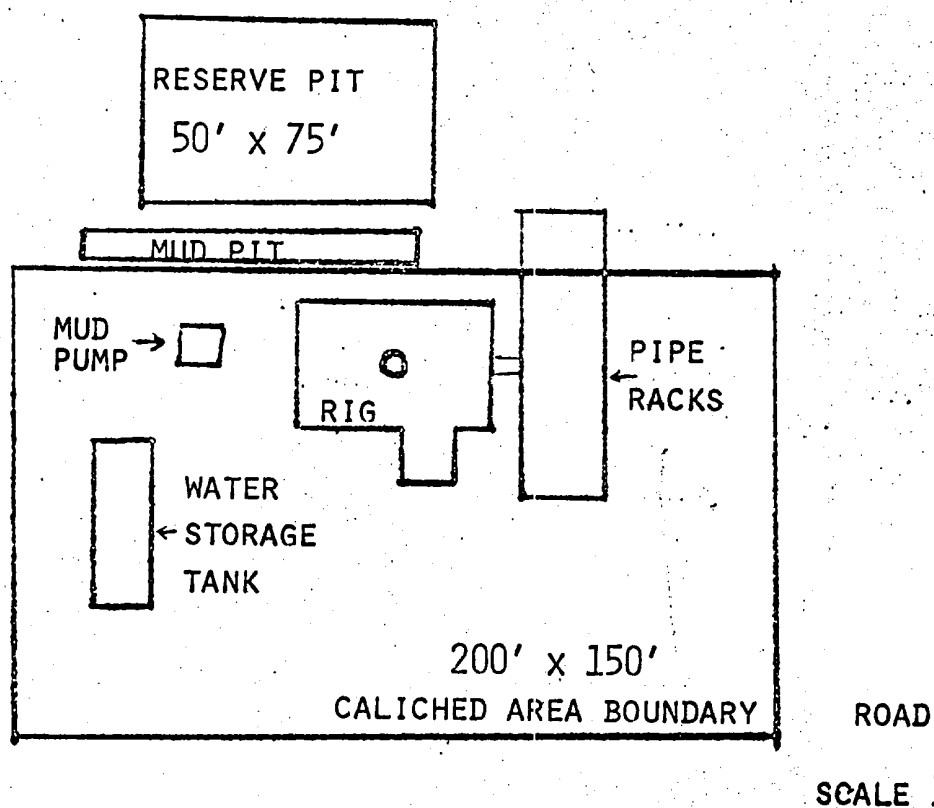
NO. 8. THERE ARE NO CAMPS IN THIS VICINITY

NO. 9. THERE ARE NO AIRSTRIPS IN THIS VICINITY

NO. 11. AFTER COMPLETION OF WELL, ALL PITS ARE TO BE FILLED AND LEVELLED AND RETURNED TO AS NEAR NORMAL CONDITION AS REASONABLY POSSIBLE.

NO. 12. MUD PROGRAMS - WE WILL USE FRESH WATER TO 650' AND THEN USE SALT GEL TO TOTAL DEPTH

BLOWOUT PREVENTER WILL BE DOUBLE MANUAL (SHAEFFER) B. O. P. WITH 3000# TEST

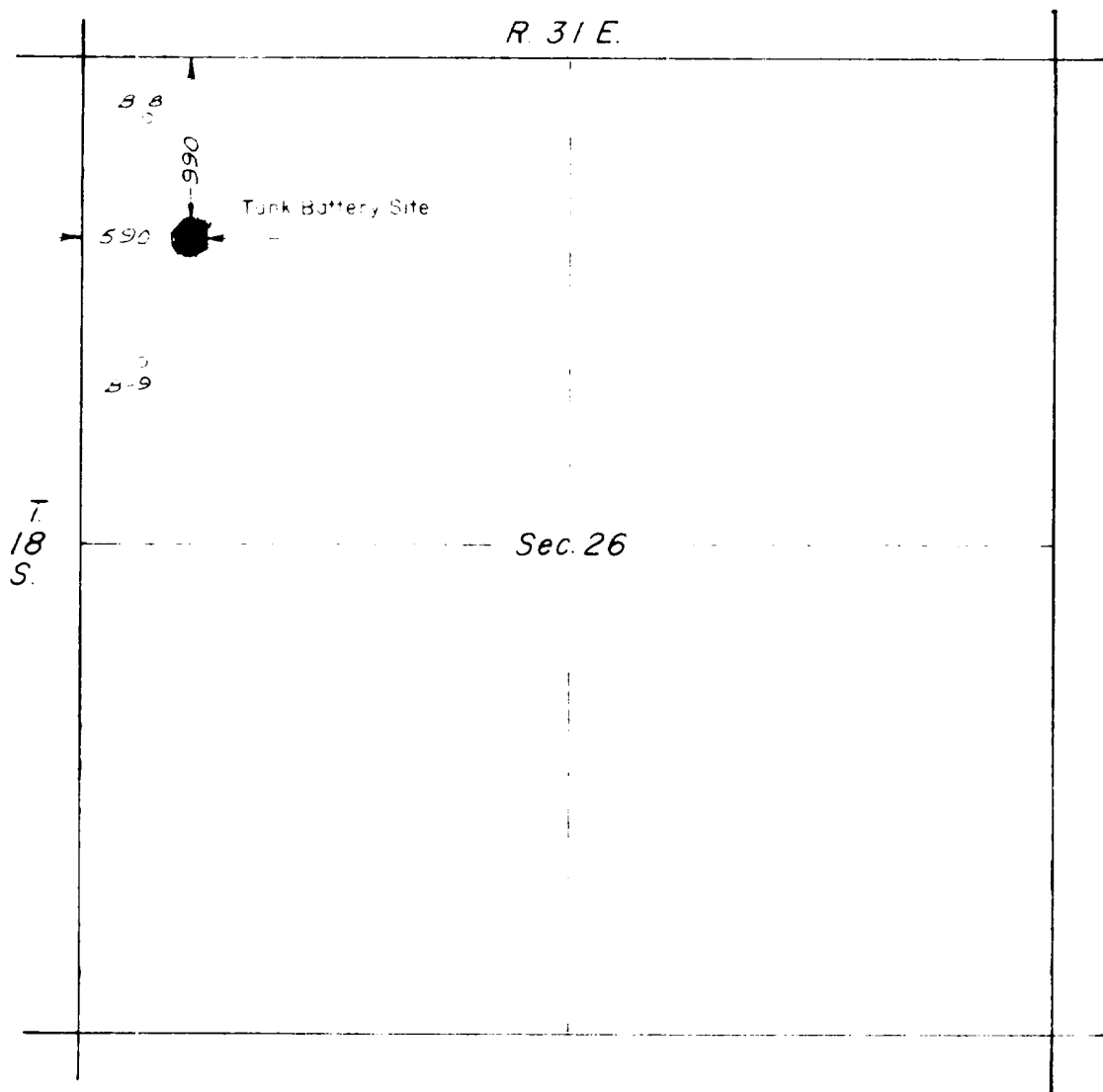


DEVELOPMENT PLAN FOR SURFACE USE

WESTALL AND MASK, ROSWELL NM 88201

Hinkle Federal B 9

1650' from North and 330' from West, Sec 26, T 18 S, R. 31 E Eddy County



CERTIFICATE OF SURVEY

I, Herschel L. Jones hereby certify that I am the Registered Land Surveyor who prepared the above plat from field notes of actual surveys made under my direction and that the same are true and correct to the best of my knowledge and belief.

Jack Misk

COMPANY

JOB

DATE

DRN BY

WESTALL and MASK

Tank Battery Site


3-12-76

1" = 1,000' rh

GENERAL SURVEYING COMPANY-BOX 996-2320 HOBBS HWY., LOVINGTON, NEW MEXICO

Herschel L. Jones

R L S No 3640



SECTION PLATS

Form 206

Printed and for Sale by Hall-Portbough Press, Inc., Roswell, N. M.

and for Sale by Hall-Portbough Press, Inc., Roswell, N. M.

Scale 1" to 800'

STATE 31

SECTION

TOWNSHIP

18 S

RANGE

31 E

OWNSHIP

RANGE

