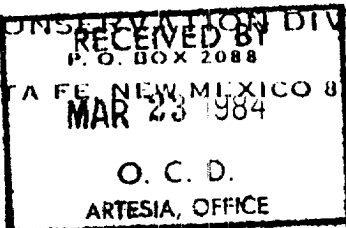


NO. OF COPIES RECEIVED	
DISTRIBUTION	
SANTA FE	<input checked="" type="checkbox"/>
FILE	<input checked="" type="checkbox"/>
U.S.G.S.	<input checked="" type="checkbox"/>
LAND OFFICE	<input checked="" type="checkbox"/>
OPERATOR	<input checked="" type="checkbox"/>

SANTA FE, NEW MEXICO 87501



5A. Indicate Type of Lease  
STATE ☐ REC ☒  
5. State Oil & Gas Lease No.

APPLICATION FOR PERMIT TO DRILL, DEEPEN, OR PLUG BACK

1a. Type of Work  
b. Type of Well  
DRILL ☐ DEEPEN ☒ PLUG BACK ☐  
OIL WELL ☒ GAS WELL ☐ OTHER *Re-entry* SINGLE ZONE ☐ MULTIPLE ZONE ☐

2. Name of Operator  
WAYNE MOORE

3. Address of Operator  
403 N. MARIENFELD *Midland TX 79701*

4. Location of Well  
UNIT LETTER P LOCATED 660 FEET FROM THE S LINE  
AND 660 FEET FROM THE E LINE OF SEC. 11 TWP. 26S RGE. 28E

7. Unit Agreement Name

8. Farm or Lease Name  
Clark/Chapman

9. Well No.  
1

10. Field and Pool, or Wildcat  
DELAWARE WILDCAT

17. County  
EDDY

19. Proposed Depth 5300	19A. Formation DELAWARE	20. Rotary or C.T. ROTARY
21. Elevations (Show whether DF, KI, etc.) 2951.5 KB	21A. Kind & Status Plug. Band MULTIWELL	21B. Drilling Contractor MARC
		22. Approx. Date Work will start MARCH 30, 1984

23. PROPOSED CASING AND CEMENT PROGRAM

SIZE OF HOLE	SIZE OF CASING	WEIGHT PER FOOT	SETTING DEPTH	SACKS OF CEMENT	EST. TOP
7 7/8	5 1/2	15.5	5300	Sufficient to reach 2600'	to be determined by caliper

Well was plugged and abandoned 3-2-79. 10 3/4" surface pipe was set at 306' and cement circulated to surface. 8" hole was drilled to a depth of 3593'. Well was plugged and abandoned with 25 sacks Plugs spotted at: 3593', 2500' - 2600', and a 3T sx plug at 1525' - 1625'. A 40 sx plug was set at 240 - 350. We will drill these plugs and drill a 7 7/8" hole to 5300'.

Former: Ford & Associates - Clark Land Lease Co. #1  
OTD- 3593

APPROVAL FOR 180 DAYS  
9-27-84  
WORKING UNDERWAY

IN ABOVE SPACE DESCRIBE PROPOSED PROGRAM; IF PROPOSAL IS TO DEEPEN OR PLUG BACK, GIVE DATA ON PRESENT PRODUCTIVE ZONE AND PROPOSED NEW PRODUCTIVE ZONE. GIVE BLOWOUT PREVENTER PROGRAM, IF ANY.

I hereby certify that the information above is true and complete to the best of my knowledge and belief.

Signed [Signature] Title Co-Owner Date 3-16-84

(This space for State Use)

APPROVED BY [Signature] TITLE OIL AND GAS INSPECTOR DATE MAR 28 1984

CONDITIONS OF APPROVAL, IF ANY:

Post. 904  
C. & F. B. K.  
3-30-84

**NEW MEXICO OIL CONSERVATION COMMISSION  
WELL LOCATION AND ACREAGE DEDICATION PLAT**

Form C-102  
Supersedes C-128  
Effective 1-1-65

All distances must be from the outer boundaries of the Section.

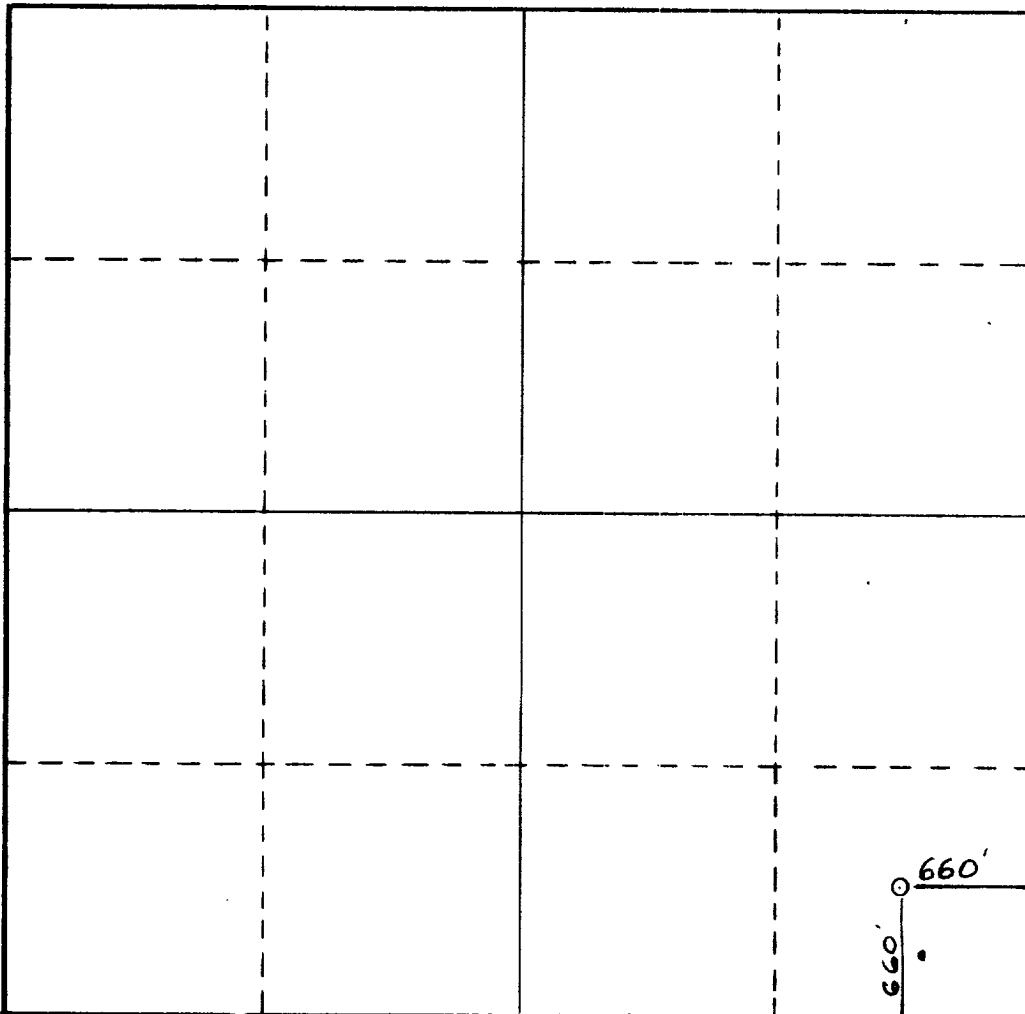
Operator <b>WAYNE MOORE</b>			Lease <b>CLARK / CHAPMAN</b>		Well No. <b>1</b>
Unit Letter <b>P</b>	Section <b>11</b>	Township <b>26 South</b>	Range <b>28 East</b>	County <b>Eddy</b>	
Actual Footage Location of Well: <b>660</b> feet from the <b>East</b> line and <b>660</b> feet from the <b>South</b> line					
Ground Level Elev. <b>2950.</b>	Producing Formation <b>DELANUE</b>		Pool <b>WILCOX</b>		Dedicated Acreage: <b>40</b> Acres

1. Outline the acreage dedicated to the subject well by colored pencil or hatchure marks on the plat below.
2. If more than one lease is dedicated to the well, outline each and identify the ownership thereof (both as to working interest and royalty).
3. If more than one lease of different ownership is dedicated to the well, have the interests of all owners been consolidated by communitization, unitization, force-pooling, etc?

☐ Yes    ☐ No    If answer is "yes," type of consolidation \_\_\_\_\_

If answer is "no," list the owners and tract descriptions which have actually been consolidated. (Use reverse side of this form if necessary.) \_\_\_\_\_


No allowable will be assigned to the well until all interests have been consolidated (by communitization, unitization, forced-pooling, or otherwise) or until a non-standard unit, eliminating such interests, has been approved by the Commission.



**CERTIFICATION**

I hereby certify that the information contained herein is true and complete to the best of my knowledge and belief.

Name  
**Wayne Moore**  
Position  
**CO-OWNER**  
Company  
**Wayne Moore**  
Date  
**3-20-84**



Date Surveyed  
**March 15, 1984**  
Registered Professional Engineer  
and/or Land Surveyor

**Dan R. Reddy**  
Certificate No.  
**NM PE&LS #5412**

