

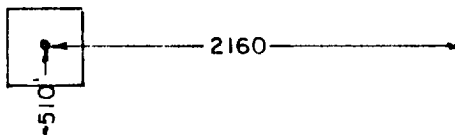
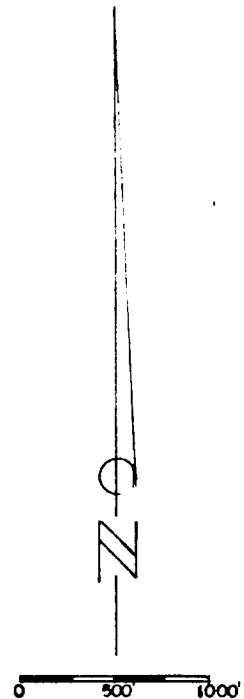
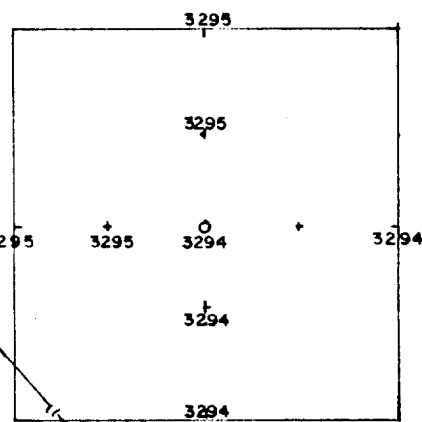
MEWBOURNE OIL COMPANY
BURTON FLAT "5" FEDERAL #1
2160/E & 510/S
Sec.5, T.20 S., R.28E., R. 28 E.
N.M.P.M., EDDY COUNTY
NEW MEXICO

JOB No.

T.
20
S.

— 5 —

U.S.A.



THE PREPARATION OF THIS PLAT AND THE PERFORMANCE OF THE SURVEY UPON WHICH IT IS BASED* WERE DONE UNDER MY DIRECTION AND THE PLAT ACCURATELY DEPICTS THE RESULTS OF SAID SURVEY AND MEETS THE REQUIREMENTS OF THE STANDARDS FOR LAND SURVEYS IN NEW MEXICO AS ADOPTED BY THE NEW MEXICO STATE BOARD OF REGISTRATION FOR PROFESSIONAL ENGINEERS AND LAND SURVEYORS.

MEWBOURNE OIL COMPANY

BURTON FLAT "5" FEDERAL #1
2160/E & 510/S
Sec.5-20S-28E
Eddy County, New Mexico

P.O. Box 996

Lovington, New Mexico 88260

SCALE:

" = '

DRAWN BY:

DATE:

SHEET

OF

Herschel L. Jones
HERSCHEL L. JONES R.L.S. No. 3640

