

Submit to Appropriate
District Office
State Lease - 6 copies
Fee Lease - 5 copies

State of New Mexico
Energy, Minerals and Natural Resources Department

Form C-101
Revised 1-1-89

DISTRICT I
P.O. Box 1980, Hobbs, NM 88240

DISTRICT II
P.O. Drawer DD, Artesia, NM 88210

DISTRICT III
1000 Rio Brazos Rd., Aztec, NM 87410

OIL CONSERVATION DIVISION

P.O. Box 2088
Santa Fe, New Mexico 87504-2088

RECEIVED

MAY 11 1992

O. C. D.

API NO. (assigned by OCD on New Wells)

30-015-27013

5. Indicate Type of Lease

STATE ☒ FEE ☐

6. State Oil & Gas Lease No.

V-3853

APPLICATION FOR PERMIT TO DRILL, DEEPEN, OR PLUG BACK

1a. Type of Work:

DRILL ☒ RE-ENTER ☐ DEEPEN ☐ PLUG BACK ☐

b. Type of Well:

OIL WELL ☒ GAS WELL ☐ OTHER ☐ SINGLE ZONE ☒ MULTIPLE ZONE ☐

2. Name of Operator

POGO PRODUCING COMPANY

8. Well No.

2

3. Address of Operator

P. O. BOX 10340, MIDLAND, TEXAS 79702

9. Pool name or Wildcat

UNDESIGNATED DELAWARE

4. Well Location

Unit Letter K : 1980 Feet From The SOUTH Line and 1980 Feet From The WEST Line

Section 14 Township 25 SOUTH Range 27 EAST NMPM EDDY County

10. Proposed Depth

6000'

11. Formation

DELAWARE

12. Rotary or C.T.

ROTARY

13. Elevations (Show whether DF, RT, GR, etc.)

3112.8' GR

14. Kind & Status Plug. Bond

BLANKET

15. Drilling Contractor

TO BE SELECTED

16. Approx. Date Work will start

UPON APPROVAL

17. PROPOSED CASING AND CEMENT PROGRAM

SIZE OF HOLE	SIZE OF CASING	WEIGHT PER FOOT	SETTING DEPTH	SACKS OF CEMENT	EST. TOP
11"	8-5/8"	24#	580'	500	SURFACE
7-7/8"	5-1/2"	15.5#	6000'	800	SURFACE

THIS PROPOSED WELL IS A DELAWARE FORMATION TEST.

BOP SKETCH IS ATTACHED.

Part ID-1

5-15-92

New Loc & API

APPROVAL VALID FOR 180 DAYS
EXPIRES 11/13/92
UNTIL DRILLING UNDERWAY

IN ABOVE SPACE DESCRIBE PROPOSED PROGRAM: IF PROPOSAL IS TO DEEPEN OR PLUG BACK, GIVE DATA ON PRESENT PRODUCTIVE ZONE AND PROPOSED NEW PRODUCTIVE ZONE. GIVE BLOWOUT PREVENTER PROGRAM, IF ANY.

I hereby certify that the information above is true and complete to the best of my knowledge and belief.

SIGNATURE Richard L. Wright TITLE Drilling and Prod. Supt. DATE May 8, 1992

TYPE OR PRINT NAME Richard L. Wright 915-682-6822 TELEPHONE NO.

(This space for State Use)
ORIGINAL SIGNED BY
MIKE WILLIAMS
SUPERVISOR, DISTRICT II

MAY 13 1992

APPROVED BY _____ TITLE _____ DATE _____

CONDITIONS OF APPROVAL, IF ANY:

OIL CONSERVATION DIVISION

P.O. Box 2088
Santa Fe, New Mexico 87504-2088

DISTRICT I

P.O. Box 1980, Hobbs, NM 88240

DISTRICT II

P.O. Drawer DD, Artesia, NM 88210

DISTRICT III

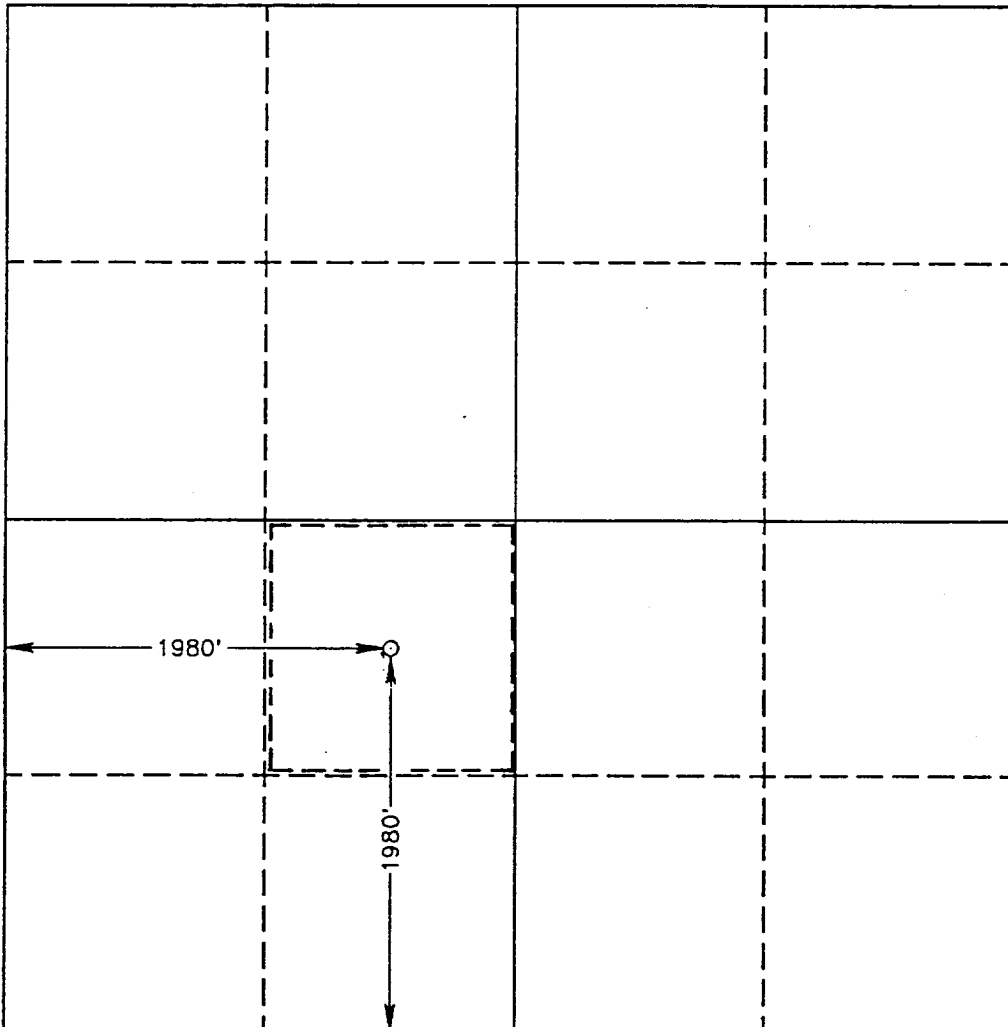
1000 Rio Brazos Rd., Aztec, NM 87410

WELL LOCATION AND ACREAGE DEDICATION PLAT

All Distances must be from the outer boundaries of the section

Operator POGO PRODUCING COMPANY			Lease STATE "14"		Well No. 2
Unit Letter K	Section 14	Township 25 SOUTH	Range 27 EAST	NMPM	County EDDY
Actual Footage Location of Well: 1980 feet from the SOUTH line and 1980 feet from the WEST line					
Ground Level Elev. 3112.8'	Producing Formation DELAWARE		Pool UNDESIGNATED DELAWARE		Dedicated Acreage: 40 Acres

- Outline the acreage dedicated to the subject well by colored pencil or hachure marks on the plat below.
- If more than one lease is dedicated to the well, outline each and identify the ownership thereof (both as to working interest and royalty).
- If more than one lease of different ownership is dedicated to the well, have the interest of all owners been consolidated by communitization, unitization, force-pooling, etc.?
☐ Yes ☐ No If answer is "yes" type of consolidation _____
If answer is "no" list of owners and tract descriptions which have actually been consolidated. (Use reverse side of this form necessary.)
No allowable will be assigned to the well unit all interests have been consolidated (by communitization, unitization, forced-pooling, otherwise) or until a non-standard unit, eliminating such interest, has been approved by the Division.



OPERATOR CERTIFICATION

I hereby certify the the information contained herein is true and complete to the best of my knowledge and belief.

Signature

Printed Name

Richard L. Wright

Position

Dist. Drlg. & Prod. Supt.

Company

POGO PRODUCING COMPANY

Date

May 8, 1992

SURVEYOR CERTIFICATION

I hereby certify that the well location shown on this plat was plotted from field notes of actual surveys made by me or under my supervision, and that the same is true and correct to the best of my knowledge and belief.

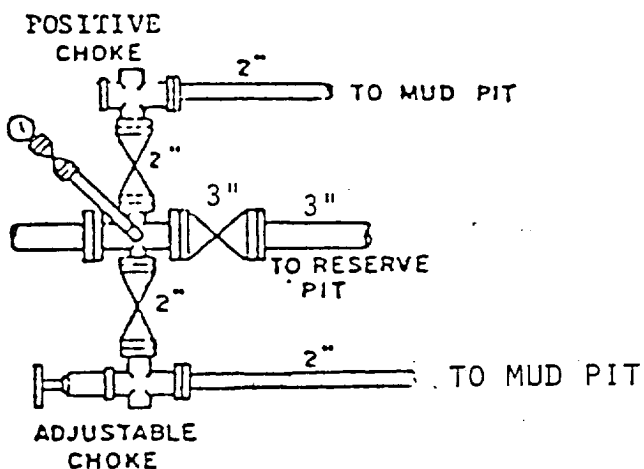
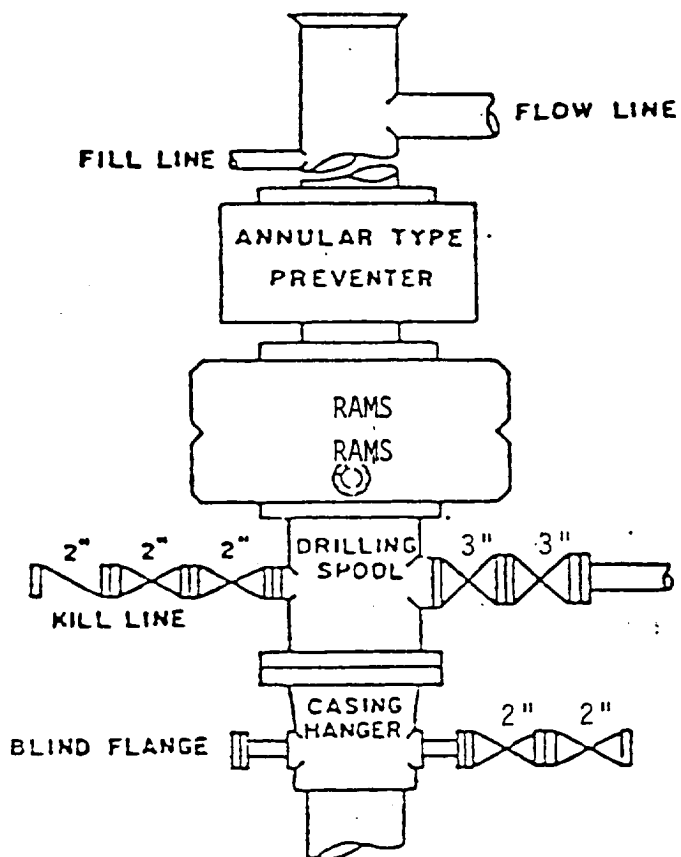
Date Surveyed

MAY 6, 1992

Signature & Seal of Professional Surveyor

TEXAS
J. EIDSON
676
3239
7977

92-11-0637



BOP STACK

3000 PSI WORKING PRESSURE

BOP ARRANGEMENT