

District I
PO Box 1980, Hobbs, NM 88241-1980
District II
PO Drawer DD, Artesia, NM 88211-0719
District III
1000 Rio Brazos Rd., Aztec, NM 87410
District IV
PO Box 2088, Santa Fe, NM 87504-2088

State of New Mexico
Energy, Minerals & Natural Resources Department

OIL CONSERVATION DIVISION
PO Box 2088
Santa Fe, NM 87504-2088

RECEIVED

AUG 22 1994

O. C. D.
ARTESIA, OFFICE ☐ AMENDED REPORT

Form C-101
Revised February 10, 1994
Instructions on back
Submit to Appropriate District Office
State Lease - 6 Copies
Fee Lease - 5 Copies

APPLICATION FOR PERMIT TO DRILL, RE-ENTER, DEEPEN, PLUGBACK, OR ADD A ZONE

Operator Name and Address. Hillin Production Company P. O. Box 152 Odessa, Texas 79760		OGRID Number
Property Name JCW-ST.		API Number 30-015-28067
Property Code	Well No. 1- ERS	

Surface Location

UL or lot no.	Section	Township	Range	Lot Idn	Feet from the	North/South line	Feet from the	East/West line	County
M	2	20S	28E		660'	South	510'	West	Eddy

Proposed Bottom Hole Location If Different From Surface

UL or lot no.	Section	Township	Range	Lot Idn	Feet from the	North/South line	Feet from the	East/West line	County

Proposed Pool 1 Old Millman Ranch-Bone Springs Assoc.	Proposed Pool 2
--	-----------------

Work Type Code N	Well Type Code O	Cable/Rotary R	Lease Type Code S	Ground Level Elevation 3274'
Multiple No	Proposed Depth 6800'	Formation Bone Springs	Contractor	Spud Date

Proposed Casing and Cement Program

Hole Size	Casing Size	Casing weight/foot	Setting Depth	Sacks of Cement	Estimated TOC
17"	13 3/8"	48#	approx. 300'	to circ.	
11"	8 5/8"	24#	approx. 1600'	150	1200'
7 7/8"	5 1/2"	15.5#	6800'	900	3000'

Describe the proposed program. If this application is to DEEPEN or PLUG BACK give the data on the present productive zone and proposed new productive zone. Describe the blowout prevention program, if any. Use additional sheets if necessary.

Blow out equipment - Double Ram Hydraulic with hydril and choke manifold.

Post ID-1
8-22-94
New Line & API

I hereby certify that the information given above is true and complete to the best of my knowledge and belief. Signature: <i>R. N. Hillin</i>		OIL CONSERVATION DIVISION	
Printed name: R. N. Hillin		Approved by: <i>Mark Kelly</i>	
Title: Owner		Title: GEOLOGIST	
Date: 8/17/94		Approval Date: 8-22-94	Expiration Date: 2-22-95
Phone: 915 563-3560		Conditions of Approval: Attached <input type="checkbox"/>	

DISTRICT I
P.O. Box 1980, Hobbs, NM 88240

DISTRICT II
P.O. Drawer DD, Artesia, NM 88210

DISTRICT III
1000 Rio Brazos Rd., Aztec, NM 87410

State of New Mexico
Energy, Minerals and Natural Resources Department

Form C-102
Revised February 10, 1994
Instruction on back
Submit to Appropriate District Office
State Lease - 4 Copies
Fee Lease - 3 Copies

OIL CONSERVATION DIVISION

P.O. Box 2088
Santa Fe, New Mexico 87504-2088

☐ AMENDED REPORT

WELL LOCATION AND ACREAGE DEDICATION PLAT

API Number 30-015-28067	Pool Code 48035	Pool Name Old Millman Ranch-Bone Springs Assoc.
Property Code	Property Name JCW - ST.	Well Number 1-BS
OGRID No.	Operator Name HILLIN PRODUCTION CO.	Elevation 3274'


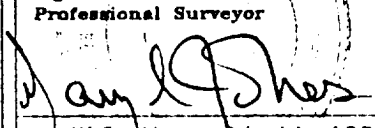
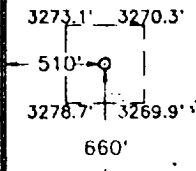
Surface Location

UL or lot No.	Section	Township	Range	Lot Idn	Feet from the	North/South line	Feet from the	East/West line	County
M	2	20 S	28 E		660'	SOUTH	510	WEST	EDDY

Bottom Hole Location If Different From Surface

UL or lot No.	Section	Township	Range	Lot Idn	Feet from the	North/South line	Feet from the	East/West line	County
Dedicated Acres 80	Joint or Infill	Consolidation Code	Order No.						

NO ALLOWABLE WILL BE ASSIGNED TO THIS COMPLETION UNTIL ALL INTERESTS HAVE BEEN CONSOLIDATED
OR A NON-STANDARD UNIT HAS BEEN APPROVED BY THE DIVISION

Lot 4	Lot 3	Lot 2	Lot 1	OPERATOR CERTIFICATION I hereby certify the the information contained herein is true and complete to the best of my knowledge and belief.  Signature R. N. Hillin Printed Name Owner Title August 17, 1994 Date
				SURVEYOR CERTIFICATION I hereby certify that the well location shown on this plat was plotted from field notes of actual surveys made by me or under my supervision, and that the same is true and correct to the best of my belief. JULY 19, 1994 Date Surveyed Signature & Seal of Professional Surveyor  W.O. Num. 94-11-1280
1/8 Royalty-St. of N.M. (K-5090) 80 ac. 				Certificate No. JOHN W. WEST, 876 RONALD J. EIDSON, 3239 CARY L. JONES, 7977