

NM OIL CO. COMMISSION
DRAWER DD
ARTESIA, NM 88210
UNITED STATES
DEPARTMENT OF THE INTERIOR
BUREAU OF LAND MANAGEMENT

SUBMIT IN PLICATE
(Other instructions on
reverse side)

Form approved.
Budget Bureau No. 1004-0136
Expires August 31, 1985

APPLICATION FOR PERMIT TO DRILL, DEEPEN, OR PLUG BACK

1a. TYPE OF WORK

DRILL ☒

DEEPEN ☐

PLUG BACK ☐

RECEIVED

b. TYPE OF WELL

OIL WELL ☒

GAS WELL ☐

OTHER

SINGLE ZONE ☒

MULTIPLE ZONE ☐

2. NAME OF OPERATOR

OXY USA Inc. ✓

SEP - 8 '94

3. ADDRESS OF OPERATOR

P. O. Box 50250, Midland, TX 79710-0250

O. C. D.

4. LOCATION OF WELL (Report location clearly and in accordance with any State laws, rules, and regulations.)

At surface
510' FNL & 660' FWL

At proposed prod. zone

Same

UT. D

14. DISTANCE IN MILES AND DIRECTION FROM NEAREST TOWN OR POST OFFICE*

11 miles NE of Carlsbad, NM

15. DISTANCE FROM PROPOSED*

LOCATION TO NEAREST
PROPERTY OR LEASE LINE, FT.
(Also to nearest drig. unit line, if any) 510'

16. NO. OF ACRES IN LEASE

1720

17. NO. OF ACRES ASSIGNED
TO THIS WELL

80

18. DISTANCE FROM PROPOSED LOCATION*
TO NEAREST WELL, DRILLING, COMPLETED,
OR APPLIED FOR, ON THIS LEASE, FT.

1281' FBHL AB#9

19. PROPOSED DEPTH

6650'

20. ROTARY OR CABLE TOOLS

Rotary

21. ELEVATIONS (Show whether DF, RT, GR, etc.)

3273' GR

22. APPROX. DATE WORK WILL START*

September 15, 1994

23.

PROPOSED CASING AND CEMENTING PROGRAM

*or top of Rustler Anhydrite

SIZE OF HOLE	SIZE OF CASING	WEIGHT PER FOOT	SETTING DEPTH	QUANTITY OF CEMENT
17-1/2"	13-3/8" H40	48#	400'*	415 sx Class C (circ. to surf.)
11"	8-5/8" K55	24# & 32#	3000'	840 sx Class C & Liteweight (circ.)
7-7/8"	5-1/2" K55	15.5#	6650'	700 sx Class C & Liteweight (TOC @ 2500')

It is proposed to drill the Government AB #10 to a TD of 6650' or 100' below the base of the 1st Bone Spring Sand.

The Blowout Prevention Program is as follows:

1. One set of drill pipe rams (3M).
2. One set of blind rams (3M).
3. One hydril (3M).

Part ID-1
9-23-94
New Loc & API

Aug 11 11 AM '94
CALI AREA

RECEIVED

IN ABOVE SPACE DESCRIBE PROPOSED PROGRAM: If proposal is to deepen or plug back, give data on present productive zone and proposed new productive zone. If proposal is to drill or deepen directionally, give pertinent data on subsurface locations and measured and true vertical depths. Give blowout preventer program, if any.

24.

SIGNED

Robert P. Powers

TITLE Operations Engineer

DATE July 28, 1994

(This space for Federal or State office use)

PERMIT NO.

APPROVAL DATE

APPROVED BY

Robert P. Powers

TITLE

(acting) AREA MANAGER

DATE

9-1-94

CONDITIONS OF APPROVAL, IF ANY:

APPROVAL OF THIS APPLICATION DOES NOT WARRANT OR CERTIFY THAT THE APPLICANT HOLDS LEGAL OR EQUITABLE TITLE TO THOSE RIGHTS IN THE SUBJECT LEASE WHICH WOULD ENTITLE THE APPLICANT TO

See Instructions On Reverse Side

Title 18 U.S.C. Section 1001 makes it a crime for any person knowingly and willfully to make to any department or agency of the United States any false, fictitious or fraudulent statements or representations as to any matter within its jurisdiction.

DISTRICT I
P.O. Box 1990, Hobbs, NM 88240

DISTRICT II
P.O. Drawer DD, Artesia, NM 88210

DISTRICT III
1000 Rio Brazos Rd., Artesia, NM 87410

State of New Mexico
Energy, Minerals and Natural Resources Department

Form C-102
Revised February 10, 1994
Instruction on back
Submit to Appropriate District Office
State Lease - 4 Copies
Fee Lease - 3 Copies

OIL CONSERVATION DIVISION

P.O. Box 2088
Santa Fe, New Mexico 87504-2088

☐ AMENDED REPORT

WELL LOCATION AND ACREAGE DEDICATION PLAT

API Number 30-015-28094	Pool Code 48035	Pool Name Old Millman Ranch Bone Springs Assoc.
Property Code	Property Name GOVERNMENT "AB"	Well Number 10
OGRID No.	Operator Name OXY U.S.A. INC.	Elevation 3273'

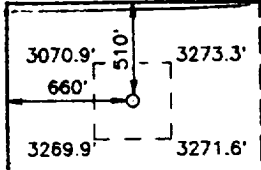
Surface Location

UL or lot No.	Section	Township	Range	Lot Idn	Feet from the	North/South line	Feet from the	East/West line	County
D	11	20S	28E		510	NORTH	660	WEST	EDDY

¹¹ Bottom Hole Location If Different From Surface


UL or lot No.	Section	Township	Range	Lot Idn	Feet from the	North/South line	Feet from the	East/West line	County
Dedicated Acres 80	Joint or Infill	Consolidation Code	Order No.						

NO ALLOWABLE WILL BE ASSIGNED TO THIS COMPLETION UNTIL ALL INTERESTS HAVE BEEN CONSOLIDATED
OR A NON-STANDARD UNIT HAS BEEN APPROVED BY THE DIVISION

OPERATOR CERTIFICATION

I hereby certify the the information contained herein is true and complete to the best of my knowledge and belief.


Signature

Robert P. Elliott
Printed Name


Engineer
Title

July 28, 1994
Date

SURVEYOR CERTIFICATION

I hereby certify that the well location shown on this plat was plotted from field notes of actual surveys made by me or under my supervision, and that the same is true and correct to the best of my belief.

June 30, 1994
Date Surveyed

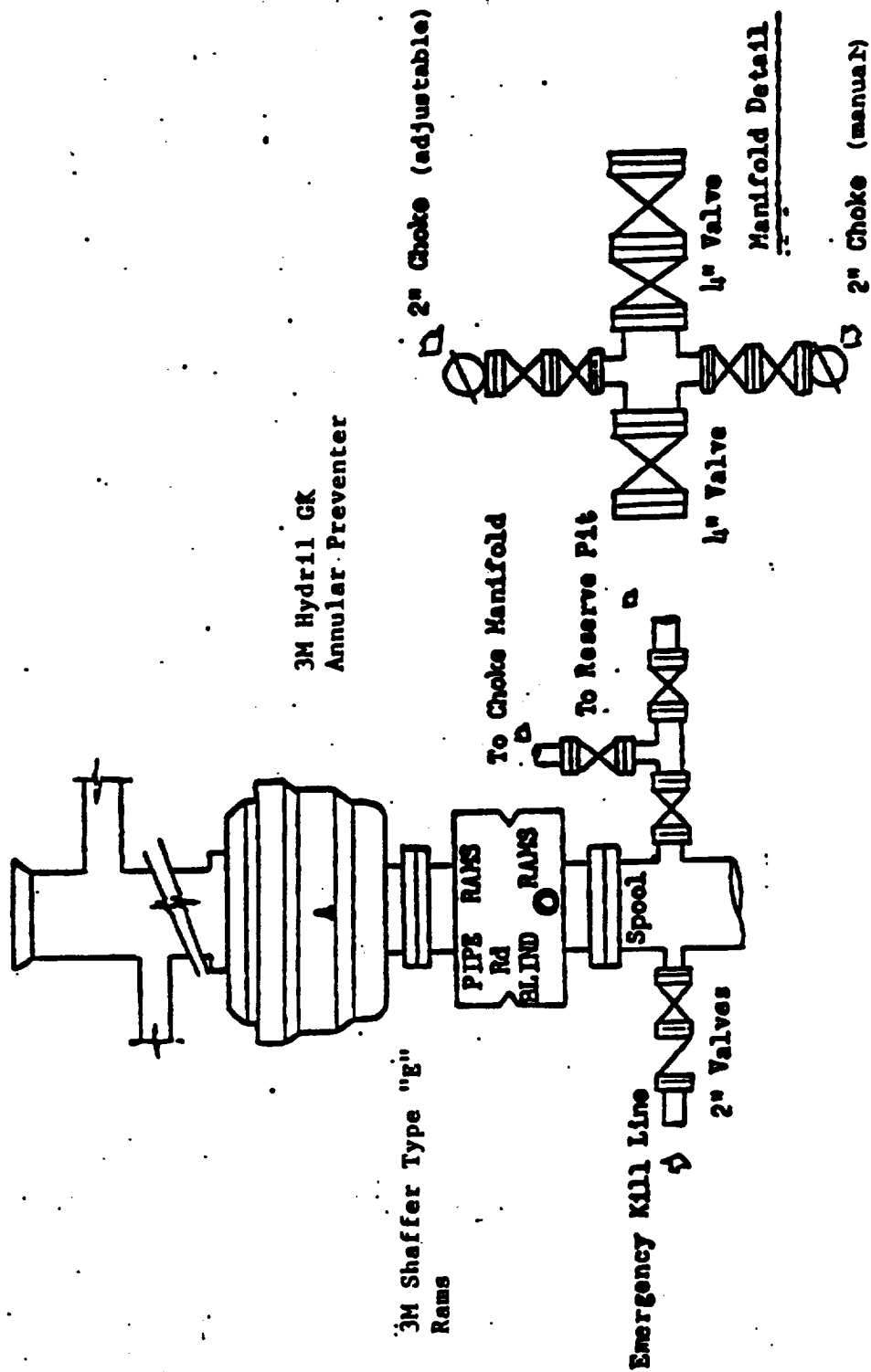

Signature & Seal of Professional Surveyor

W.O. Num. 94-11-1130

Certificate No. JOHN W. WEST, 676
RONALD J. EIDSON, 3239
GARY L. JONES, 7977

MCCEE DRILLING CORPORATION
 BLOWOUT PREVENTOR SCHEME
 FIG 1

12" 3000# Annular & BOP & Manifold



3M Choke Manifold