

DISTRICT I
P.O. Box 1888, Hobbs, NM 88241-1888

DISTRICT II
P.O. Drawer 82, Artesia, NM 88211-0719

DISTRICT III
1000 Rio Grande Rd., Aztec, NM 87410

DISTRICT IV
P.O. Box 2088, Santa Fe, N.M. 87504-2088

State of New Mexico
Energy, Minerals and Natural Resources Department

Form C-102
Revised February 10, 1994
Submit to Appropriate District Office
State Lease - 4 Copies
Fee Lease - 3 Copies

SEP 29 1997

OIL CONSERVATION DIVISION

P.O. Box 2088
Santa Fe, New Mexico 87504-2088

☐ AMENDED REPORT

WELL LOCATION AND ACREAGE DEDICATION PLAT

API Number 30-015-29868	Pool Code 39520	Pool Name Loco Hills, QN-GB-SA
Property Code 016759	Property Name Guajalote "A" State	Well Number 4
OCRID No. 020451	Operator Name SDX Resources, Inc.	Elevation 3396'

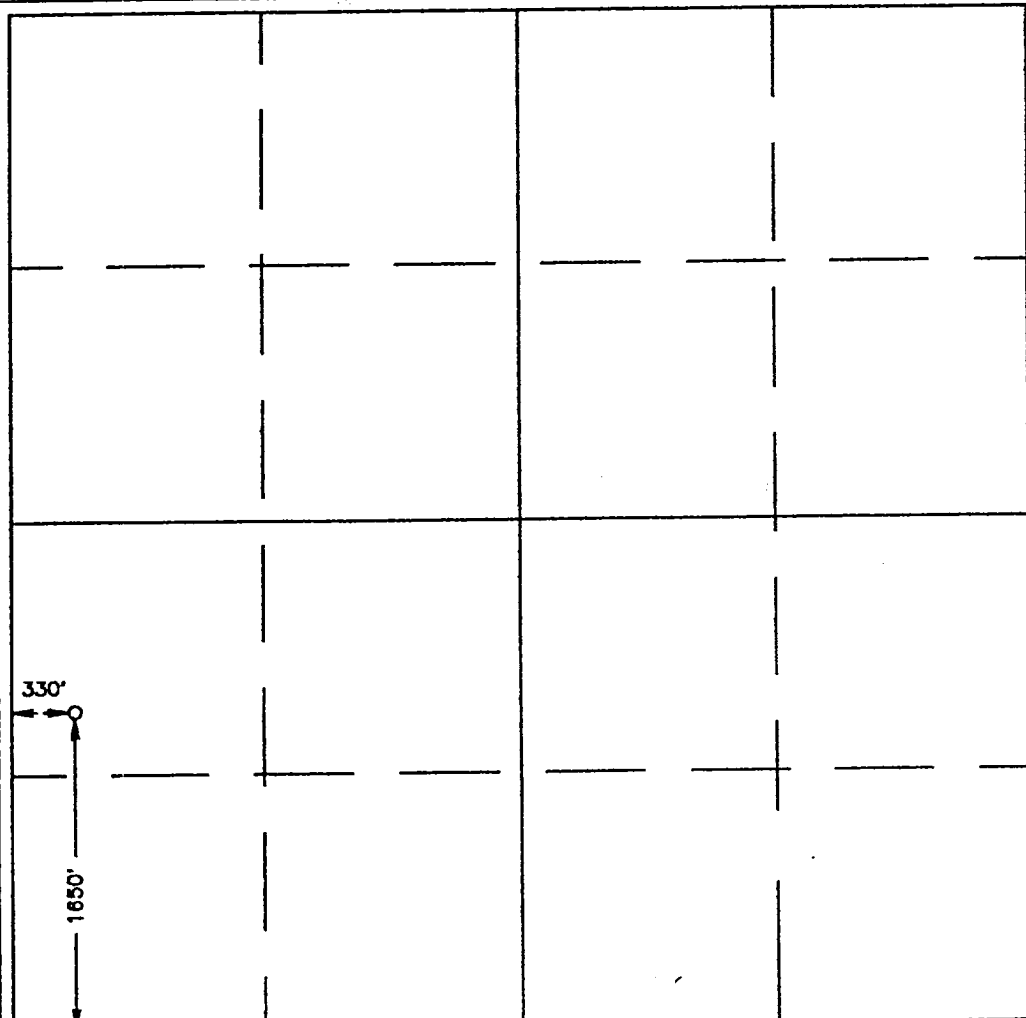


Surface Location

UL or lot No. L	Section 5	Township 19 S	Range 29 E	Lot Mn	Feet from the 1650	North/South line SOUTH	Feet from the 330	East/West line WEST	County EDDY
---------------------------	---------------------	-------------------------	----------------------	--------	------------------------------	----------------------------------	-----------------------------	-------------------------------	-----------------------

Bottom Hole Location If Different From Surface

UL or lot No.	Section	Township	Range	Lot Mn	Feet from the	North/South line	Feet from the	East/West line	County
Dedicated Acres 40	Joint or Infill	Consolidation Code	Order No.						

NO ALLOWABLE WILL BE ASSIGNED TO THIS COMPLETION UNTIL ALL INTERESTS HAVE BEEN CONSOLIDATED
OR A NON-STANDARD UNIT HAS BEEN APPROVED BY THE DIVISION

	OPERATOR CERTIFICATION I hereby certify that the information contained herein is true and complete to the best of my knowledge and belief.  Signature Janice Courtney Printed Name Regulatory Tech Title 9/29/97 Date
	SURVEYOR CERTIFICATION I hereby certify that the well location shown on this plat was plotted from field notes of actual surveys made by me or under my supervision, and that the same is true and correct to the best of my belief. SEPTEMBER 25, 1997 Date Surveyed Signature of Professional Surveyor  RES Certification No. JOHN W. WEST 676 RONALD J. EIDSON 3238 GARY EIDSON 12641