

UNITED STATES
DEPARTMENT OF THE INTERIOR
BUREAU OF LAND MANAGEMENT

N.M. Oil Cons. Division
311 S. ... Street
Albuquerque, NM 88210-2884

FORM APPROVED
Bureau No. 1004-0135
Expires March 31, 1993

SUNDRY NOTICES AND REPORTS ON WELLS

Do not use this form for proposals to drill or to deepen or reentry to a different reservoir.
Use "APPLICATION FOR PERMIT—" for such proposals

SUBMIT IN TRIPLICATE

1. Type of Well
☒ Oil Well ☐ Gas Well ☐ Other

2. Name of Operator
DEVON ENERGY CORPORATION (NEVADA)

3. Address and Telephone No.
20 NORTH BROADWAY, SUITE 1500, OKLAHOMA CITY, OKLAHOMA 73102 (405) 235-3611

4. Location of Well (Footage, Sec., T., R., M., or Survey Description)
1650' FNL & 1650' FWL of Section 33-17S-27E, Unit "F"

5. Lease Designation and Serial No.
LC-026874-F

6. If Indian, Allottee or Tribe Name
NA

7. If Unit or CA, Agreement Designation
NA

8. Well Name and No.
Evarts 33 Federal #5

9. API Well No.
30-015-30019

10. Field and Pool, or Exploratory Area
Red Lake (Q-GB-SA)

11. County or Parish, State
Eddy County, NM

CHECK APPROPRIATE BOX(S) TO INDICATE NATURE OF NOTICE, REPORT, OR OTHER DATA

TYPE OF SUBMISSION	TYPE OF ACTION
<input checked="" type="checkbox"/> Notice of Intent	<input type="checkbox"/> Abandonment
<input checked="" type="checkbox"/> Subsequent Report	<input type="checkbox"/> Recompletion
<input type="checkbox"/> Final Abandonment Notice	<input type="checkbox"/> Plugging Back
	<input type="checkbox"/> Casing Repair
	<input type="checkbox"/> Altering Casing
	<input checked="" type="checkbox"/> Other <u>Location Change</u>
	<input type="checkbox"/> Change of Plans
	<input type="checkbox"/> New Construction
	<input type="checkbox"/> Non-Routine Fracturing
	<input type="checkbox"/> Water Shut-Off
	<input type="checkbox"/> Conversion to Injection
	<input type="checkbox"/> Dispose Water

(Note: Report results of multiple completion on Well Completion or Recompletion Report and Log form.)

13. Describe Proposed or Completed Operations (Clearly state all pertinent details, and give pertinent dates, including estimated date of starting any proposed work. If well is directionally drilled, give subsurface locations and measured and true vertical depths for all markers and zones pertinent to this work.)*

**Devon Energy Corporation would like to amend our APD to change the location from
1500' FNL & 1580' FWL**

**to:
1650' FNL & 1650' FWL**

**SUBJECT TO
LIKE APPROVAL
BY STATE**

**The previous Archeological survey will also cover this new location
We have attached the new C-102 which reflects this new location.**

14. I hereby certify that the foregoing is true and correct

Signed Diana Keys
(This space for Federal or State office use)

Diana Keys

Title Engineering Technician

Date March 6, 1998

Approved by (OPIG SGDR) GARY GOURLIN
Conditions of approval, if any:

Title PETROLEUM ENGINEER

Date MAR 17 1998

Title 18 U.S.C. Section 1001, makes it a crime for any person knowingly and willfully to make to any department or agency of the United States any false, fictitious or fraudulent statements or representations to any matter within its jurisdiction.

***See Instruction on Reverse Side**

DISTRICT I
P.O. Box 1980, Hobbs, NM 88240

DISTRICT II
P.O. Drawer DD, Artesia, NM 88210

DISTRICT III
1000 Rio Brazos Rd., Aztec, NM 87410

State of New Mexico
Energy, Minerals and Natural Resources Department

Form C-102
Revised February 10, 1994
Instruction on back
Submit to Appropriate District Office
State Lease - 4 Copies
Fee Lease - 3 Copies

OIL CONSERVATION DIVISION
P.O. Box 2088
Santa Fe, New Mexico 87504-2088

☐ AMENDED REPORT

WELL LOCATION AND ACREAGE DEDICATION PLAT

API Number	Pool Code	Pool Name
		Red Lake (Q-GB-SA)
Property Code	Property Name	Well Number
	Evarts 33 Federal	5
OGRID No.	Operator Name	Elevation
	Devon Energy Corporation	3498'

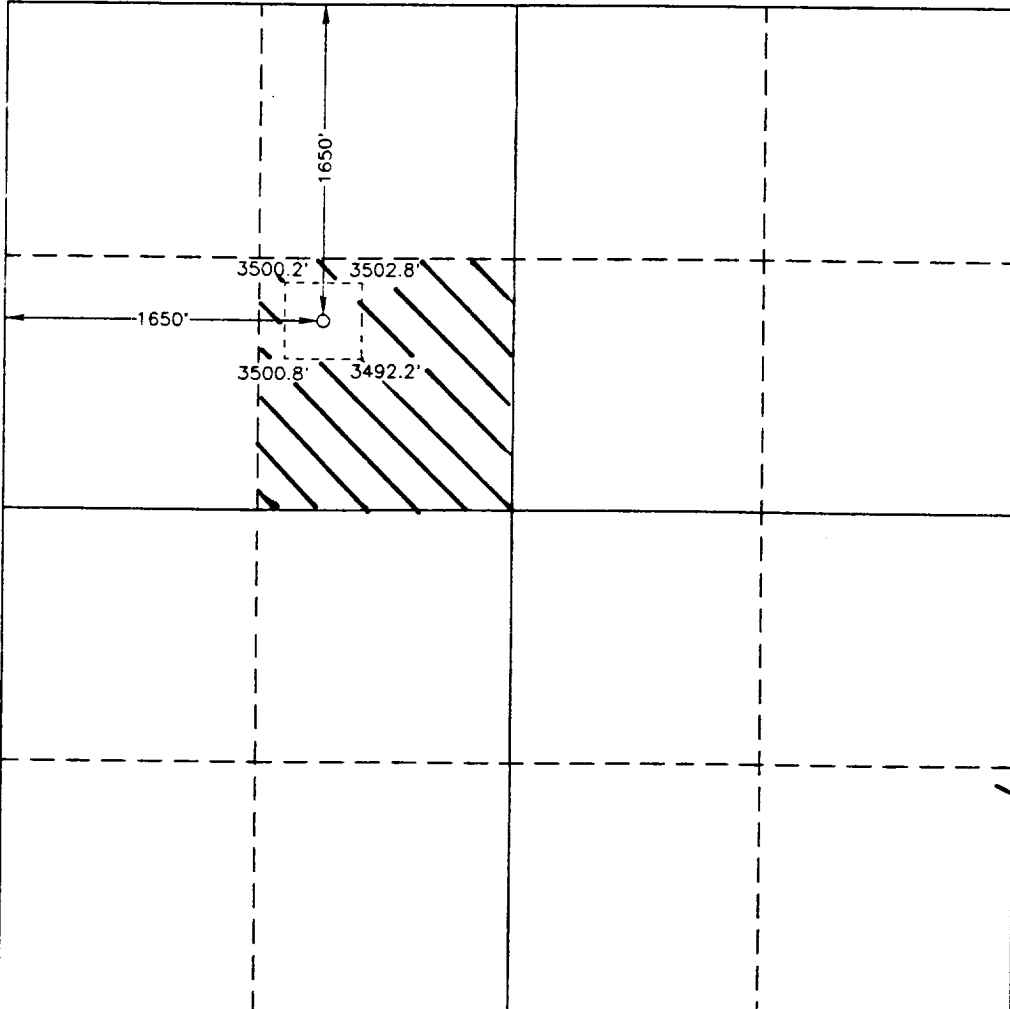
Surface Location

UL or lot No.	Section	Township	Range	Lot Idn	Feet from the	North/South line	Feet from the	East/West line	County
F	33	17 S	27 E		1650	North	1650	West	Eddy

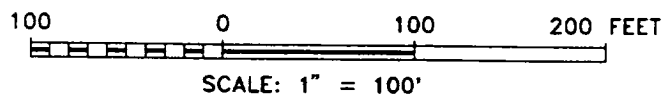
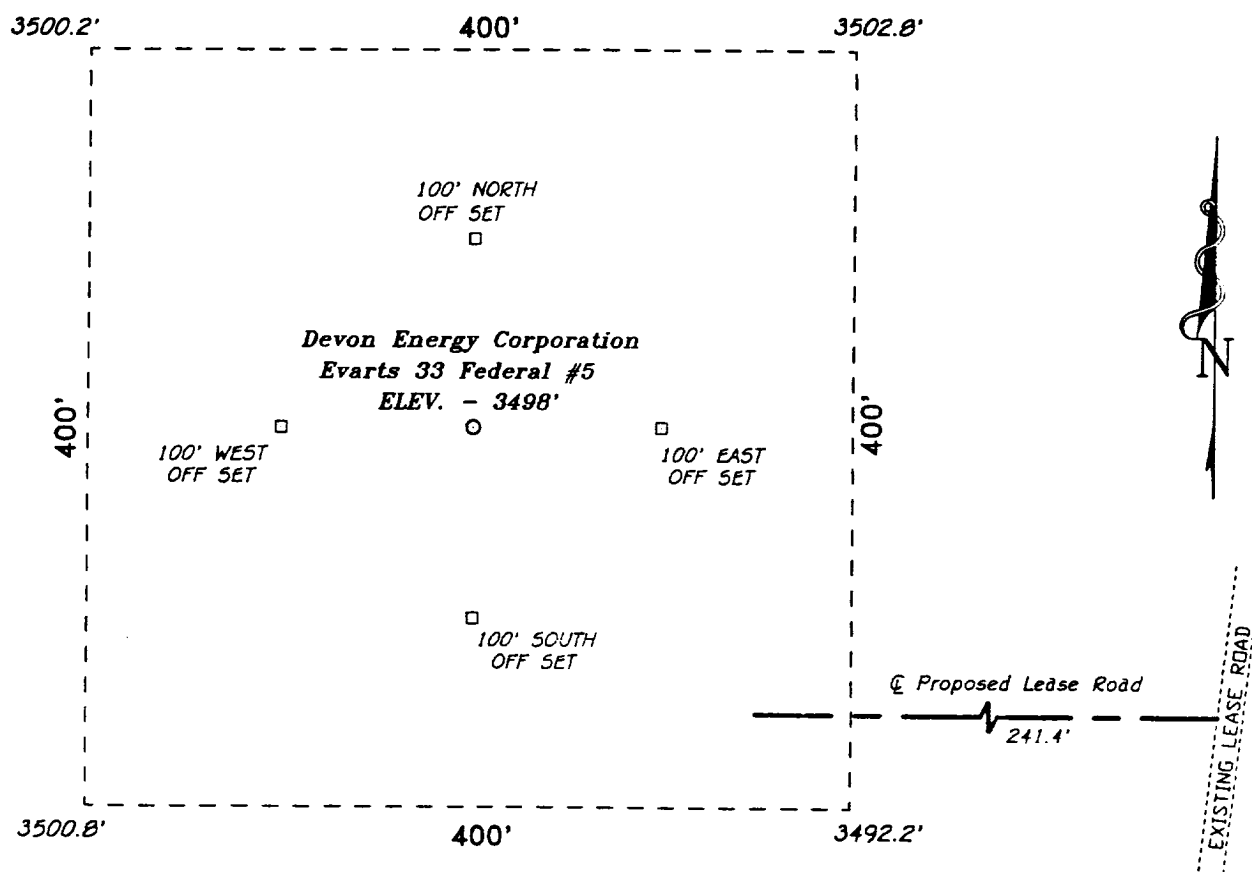
Bottom Hole Location If Different From Surface

UL or lot No.	Section	Township	Range	Lot Idn	Feet from the	North/South line	Feet from the	East/West line	County
Dedicated Acres	Joint or Infill	Consolidation Code	Order No.						

NO ALLOWABLE WILL BE ASSIGNED TO THIS COMPLETION UNTIL ALL INTERESTS HAVE BEEN CONSOLIDATED
OR A NON-STANDARD UNIT HAS BEEN APPROVED BY THE DIVISION

	<p>OPERATOR CERTIFICATION</p> <p>I hereby certify the the information contained herein is true and complete to the best of my knowledge and belief.</p> <p><u>E. L. Buttross Jr.</u> Signature E. L. Buttross, Jr. Printed Name District Engineer Title 3/6/98 Date</p> <p>SURVEYOR CERTIFICATION</p> <p>I hereby certify that the well location shown on this plat was plotted from field notes of actual surveys made by me or under my supervision, and that the same is true and correct to the best of my belief.</p> <p>February 20, 1998 Date Surveyed Signature of GARY L. JONES Professional Surveyor W.O. No. 8098 Certificate No. Gary L. Jones 7977 PROFESSIONAL SURVEYOR BRAND SURVEYS</p>
---	---

SECTION 33, TOWNSHIP 17 SOUTH, RANGE 27 EAST, N.M.P.M.,
EDDY COUNTY, NEW MEXICO.



Devon Energy Corporation

REF: Evarts 33 Federal No. 5 / Well Pad Topo

THE EVARTS 33 FEDERAL No. 5 LOCATED 1650' FROM
THE NORTH LINE AND 1650' FROM THE WEST LINE OF
SECTION 33, TOWNSHIP 17 SOUTH, RANGE 27 EAST,
N.M.P.M., EDDY COUNTY, NEW MEXICO.

BASIN SURVEYS P.O. BOX 1786-HOBBS, NEW MEXICO

W.O. Number: 8098

Drawn By: S.C. NICHOLS

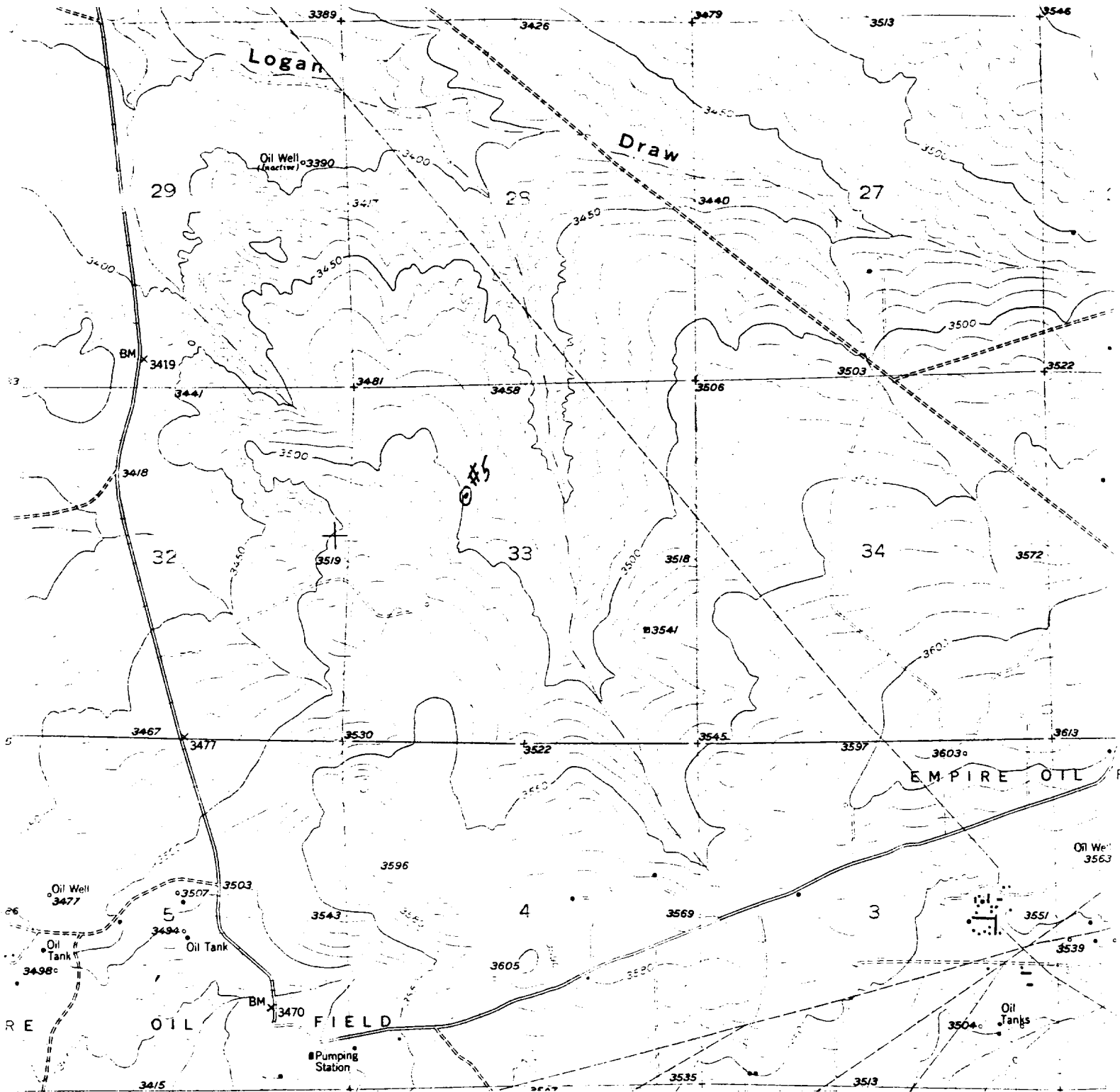
02-20-98

Evarts 33 Federal #5

809866 DWD

Survey Date: 02-20-98

Sheet: 1 of 1



Devon Energy Corporation
 EVARTS 33 Federal No. 5
 1650' FNL & 1650' FWL
 Sec. 33, T-17-S, R-27-E,
 Eddy County, New Mexico.



SCALE: 1"=2000'

BASIN SURVEYS

P.O. BOX 1786-HOBBS, NEW MEXICO



W.O. Number: 8098	Drawn By: S.C. Nichols	Survey Date: 02-20-98	Sheet 1 of 1 Sheets
-------------------	------------------------	-----------------------	---------------------