

DISTRICT I  
P.O. Box 1980, Hobbs, NM 88240

State of New Mexico  
Energy, Minerals and Natural Resources Department

Form C-102  
Revised February 10, 1994  
Instruction on back  
Submit to Appropriate District Office  
State Lease - 4 Copies  
Fee Lease - 3 Copies

DISTRICT II  
P.O. Drawer DD, Artesia, NM 88210

DISTRICT III  
1000 Rio Brazos Rd., Artec, NM 87410

## OIL CONSERVATION DIVISION

P.O. Box 2088  
Santa Fe, New Mexico 87504-2088

☐ AMENDED REPORT

### WELL LOCATION AND ACREAGE DEDICATION PLAT

API Number	Pool Code 96582	Pool Name LOST TANK WEST DELAWARE
Property Code	Property Name Loper "4" Federal	Well Number 1
OGRIID No. 147380	Operator Name Penwell Energy Inc.	Elevation 3426'

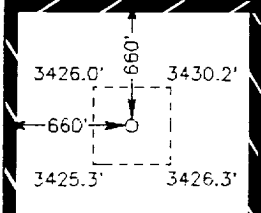


#### Surface Location

UL or lot No. Lot 4	Section 4	Township 22 S	Range 31 E	Lot Idn	Feet from the 660	North/South line North	Feet from the 660	East/West line West	County Eddy
------------------------	--------------	------------------	---------------	---------	----------------------	---------------------------	----------------------	------------------------	----------------

#### Bottom Hole Location If Different From Surface

UL or lot No.	Section	Township	Range	Lot Idn	Feet from the	North/South line	Feet from the	East/West line	County
Dedicated Acres 40	Joint or Infill	Consolidation Code	Order No.						

NO ALLOWABLE WILL BE ASSIGNED TO THIS COMPLETION UNTIL ALL INTERESTS HAVE BEEN CONSOLIDATED  
OR A NON-STANDARD UNIT HAS BEEN APPROVED BY THE DIVISION

	Lot 4 - 39.97 Ac	Lot 3 - 39.85 Ac	Lot 2 - 39.75 Ac	Lot 1 - 39.63 Ac
<div><b>OPERATOR CERTIFICATION</b> I hereby certify the the information contained herein is true and complete to the best of my knowledge and belief.  Signature Joe T. Janica Printed Name Agent Title 5-19-97 Date</div> <div><b>SURVEYOR CERTIFICATION</b> I hereby certify that the well location shown on this plat was plotted from field notes of actual surveys made by me or under my supervision, and that the same is true and correct to the best of my belief. April 14, 1997 Date Surveyed  Signature &amp; Seal of Professional Surveyor W.D. No. 7140 Certificate No. Gory Jones 7977 BASIN SURVEYS</div>				