

N. M. Oil Cons. Division

Form 3160-3
(July 1992)UNITED STATES
DEPARTMENT OF THE INTERIOR
BUREAU OF LAND MANAGEMENT811 Q. 137 OCT. SUBMIT IN T DATE
APPROPRIATE INSTRUCTIONS ON
REVERSE SIDEFORM APPROVED
OMB NO. 1004-0136
Expires: February 23, 1995

clsf

APPLICATION FOR PERMIT TO DRILL OR DEEPEN

1a. TYPE OF WORK

DRILL ☒DEEPEN ☐

b. TYPE OF WELL

OIL
WELL ☐GAS
WELL ☒

OTHER

SINGLE
ZONE ☒MULTIPLE
ZONE ☐

2. NAME OF OPERATOR

Enron Oil & Gas Company

7377

3. ADDRESS AND TELEPHONE NO.

P. O. Box 2267, Midland, TX 79702 (915) 694-8228

4. LOCATION OF WELL (Report location clearly and in accordance with any State requirements.)

At surface

660 FNL & 2310 FEL

At proposed prod. zone

660 FN. & 2310 FEL

Unit B

10+2

14. DISTANCE IN MILES AND DIRECTION FROM NEAREST TOWN OR POST OFFICE

3 miles Southeast from Loco Hills

15. DISTANCE FROM PROPOSED

LOCATION TO NEAREST
PROPERTY OR LEASE LINE, FT.
(Also to nearest drlg. unit line, if any)

660'

16. NO. OF ACRES IN LEASE

320

17. NO. OF ACRES ASSIGNED
TO THIS WELL

320

18. DISTANCE FROM PROPOSED LOCATION
TO NEAREST WELL, DRILLING, COMPLETED,
OR APPLIED FOR, ON THIS LEASE, FT.

N/A

19. PROPOSED DEPTH

12000'

20. ROTARY OR CABLE TOOLS

Rotary

21. ELEVATIONS (Show whether DF, RT, GR, etc.)

3561'

22. APPROX. DATE WORK WILL START

July 4, 1998

23.

PROPOSED CASING AND CEMENT

ROSWELL CONTROLLED WATER BASIN

SIZE OF HOLE	GRADE, SIZE OF CASING	WEIGHT PER FOOT	SETTING DEPTH	QUANTITY OF CEMENT
14 3/4	11 3/4 42# H-40A ST&C	42	650	250 sx Circulated
11	8 5/8 J-55 LT&C	32	4300	1100 sx Circulated
7 7/8	5 1/2 S-95 & N-80 LT&C	17	12000	735 sx TOC est @ 7500'

WITNESS

The Undersigned accepts all applicable terms, conditions, stipulations, and restrictions concerning operations conducted on leased land or portions thereof as shown below:

Post LD-1
7-24-98
API + Loc

Federal Bond # is MT 0748 with
endorsement to New Mexico

APPROVAL SUBJECT TO
GENERAL REQUIREMENTS AND
SPECIAL STIPULATIONS
ATTACHED

IN ABOVE SPACE DESCRIBE PROPOSED PROGRAM: If proposal is to deepen, give data on present productive zone and proposed new productive zone. If proposal is to drill or deepen directionally, give pertinent data on subsurface locations and measured and true vertical depths. Give blowout preventer program, if any.

24.

SIGNED

TITLE Agent

DATE 6/3/98

(This space for Federal or State office use)

PERMIT NO.

APPROVAL DATE

Application approval does not warrant or certify that the applicant holds legal or equitable title to those rights in the subject lease which would entitle the applicant to conduct operations thereon.

CONDITIONS OF APPROVAL, IF ANY:

Acting

(ORIG. SIGN) ARMANDO A. LOPEZ

Assistant Field Office Manager,
Lands and Minerals

APPROVED BY

TITLE

DATE

JUL 15 1998

*See Instructions On Reverse Side

District I
PO Box 1980, Hobbs, NM 88241-1980
District II
PO Drawer DD, Artesia, NM 88211-0719
District III
1000 Rio Brazos Rd., Aztec, NM 87410
District IV
PO Box 2088, Santa Fe, NM 87504-2088

State of New Mexico
Energy, Minerals & Natural Resources Department

OIL CONSERVATION DIVISION
PO Box 2088
Santa Fe, NM 87504-2088

Form C-102
Revised February 21, 1994
Instructions on back
Submit to Appropriate District Office
State Lease - 4 Copies
Fee Lease - 3 Copies

☐ AMENDED REPORT

WELL LOCATION AND ACREAGE DEDICATION PLAT

*API Number		*Pool Code		*Pool Name SAND TANK (MORROW)	
*Property Code		*Property Name SIBYL "1" FED. COM.			*Well Number 1
*OGRID No. 7377		*Operator Name ENRON OIL & GAS COMPANY			*Elevation 3561'

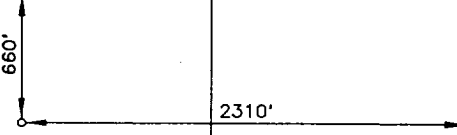


¹⁰Surface Location

UL or lot no.	Section	Township	Range	Lot Idn	Feet from the	North/South line	Feet from the	East/West line	County
2	1	18-S	30-E		660	NORTH	2310	EAST	EDDY

¹¹Bottom Hole Location If Different From Surface

UL or lot no.	Section	Township	Range	Lot Idn	Feet from the	North/South line	Feet from the	East/West line	County
*Dedicated Acres 320		*Joint or Infill		*Consolidation Code		*Order No.			

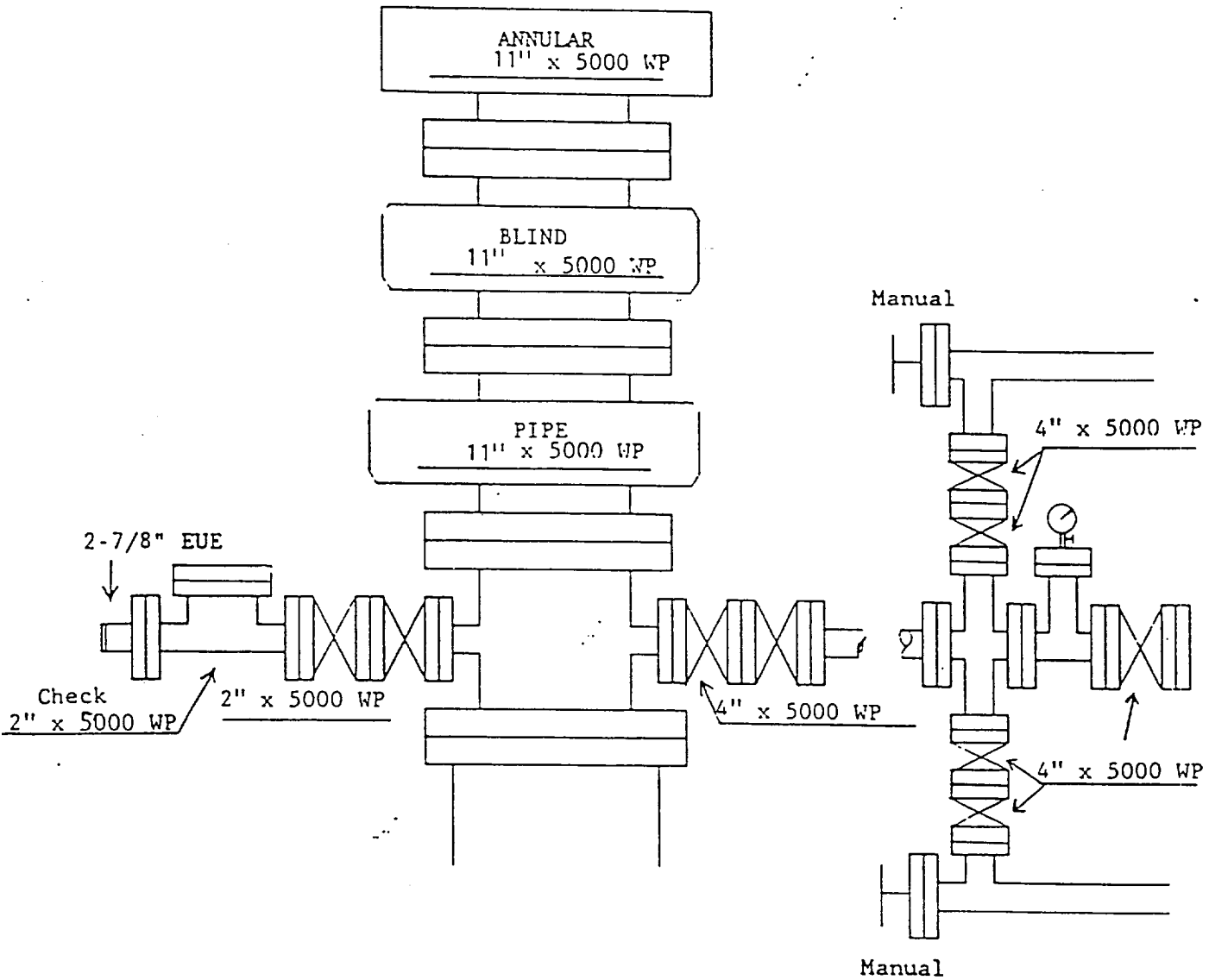
NO ALLOWABLE WILL BE ASSIGNED TO THIS COMPLETION UNTIL ALL INTERESTS HAVE BEEN CONSOLIDATED
OR A NON-STANDARD UNIT HAS BEEN APPROVED BY THE DIVISION

16	LAT.=32°46'54.24596" LONG.=103°55'25.80420" Y=648349.672 X=625854.127		17 OPERATOR CERTIFICATION	
			I hereby certify that the information contained herein is true and complete to the best of my knowledge and belief.	
				
			Signature Linda Johnston Printed Name Agent Title 6/3/98 Date	
			18 SURVEYOR CERTIFICATION	
			I hereby certify that the well location shown on this plat was plotted from field notes of actual surveys made by me or under my supervision, and that the same is true and correct to best of my belief.	
			MAY 15, 1998 Date of Survey	
			Signature and Seal of Professional Land Surveyor  Certificate Number 8278	

DRILLING PROGRAM

ENRON OIL & GAS COMPANY
SIBYL "1" FED. COM. NO. 1
660' FNL & 2310 FEL
SEC. 1, T18S, R30E
EDDY COUNTY, NM

ATTACHMENT I



DRILLING PROGRAM

ENRON OIL & GAS COMPANY
SIBYL "1" FED. COM. NO. 1
660' FNL & 2310 FEL
SEC. 1, T18S, R30E
EDDY COUNTY, NM

