

UNITED STATES
DEPARTMENT OF THE INTERIOR
BUREAU OF LAND MANAGEMENT

FORM APPROVED
Budget Bureau No. 1004-0135
Expires: March 31, 1993

SUNDRY NOTICES AND REPORTS ON WELLS

Do not use this form for proposals to drill or to deepen or reentry to a different reservoir.
Use "APPLICATION FOR PERMIT—" for such proposals

SUBMIT IN TRIPLICATE


1. Type of Well <input type="checkbox"/> Oil Well <input checked="" type="checkbox"/> Gas Well <input type="checkbox"/> Other	5. Lease Designation and Serial No. NM-069464
2. Name of Operator Santa Fe Energy Resources, Inc.	6. If Indian, Allottee or Tribe Name
3. Address and Telephone No. 550 W. Texas, Suite 1330; Midland, TX 79701 (915) 682-6373	7. If Unit or CA, Agreement Designation
4. Location of Well (Footage, Sec., T., R., M., or Survey Description) (K) 1980' FSL & 1980' FWL Sec. 7, T-19-S, R-31-E	8. Well Name and No. Hackberry "7" Fed Com #1
	9. API Well No. 30-015-30354
	10. Field and Pool, or Exploratory Area No. Hackberry (Morrow)
	11. County or Parish, State Eddy, New Mexico

CHECK APPROPRIATE BOX(s) TO INDICATE NATURE OF NOTICE, REPORT, OR OTHER DATA	
TYPE OF SUBMISSION	TYPE OF ACTION
<input checked="" type="checkbox"/> Notice of Intent	<input type="checkbox"/> Abandonment
<input type="checkbox"/> Subsequent Report	<input type="checkbox"/> Recompletion
<input type="checkbox"/> Final Abandonment Notice	<input type="checkbox"/> Plugging Back
	<input type="checkbox"/> Casing Repair
	<input type="checkbox"/> Altering Casing
	<input checked="" type="checkbox"/> Other <u>Move Surface Location</u>
	<input type="checkbox"/> Change of Plans
	<input type="checkbox"/> New Construction
	<input type="checkbox"/> Non-Routine Fracturing
	<input type="checkbox"/> Water Shut-Off
	<input type="checkbox"/> Conversion to Injection
	<input type="checkbox"/> Dispose Water

(Note: Report results of multiple completion on Well Completion or Recompletion Report and Log form.)


13. Describe Proposed or Completed Operations (Clearly state all pertinent details, and give pertinent dates, including estimated date of starting any proposed work. If well is directionally drilled, give subsurface locations and measured and true vertical depths for all markers and zones pertinent to this work.)*

Santa Fe Energy Resources, Inc. respectfully requests the surface location be moved from 2080' FSL & 990' FWL to 1980' FSL & 1980' FWL of Section 7, T-19-S, R-31-E Eddy County, New Mexico



An archaeological clearance report will be submitted by Desert West Archaeological Services.

14. I hereby certify that the foregoing is true and correct		
Signed <u>James P. Johnston</u>	Title <u>Agent for Santa Fe Energy</u>	Date <u>12-28-98</u>
(This space for Federal or State office use)		
Approved by <u>151 Angie Lara</u>	Title <u>Acting Field Manager</u>	Date <u>5/19/99</u>
Conditions of approval, if any:		



DISTRICT I
P. O. Box 1980
Hobbs, NM 88241-1980

State of New Mexico
Energy, Minerals, and Natural Resources Department

Form C-102
Revised 02-10-94

Instructions on back

DISTRICT II
P. O. Drawer DD
Artesia, NM 88211-0719

OIL CONSERVATION DIVISION
P. O. Box 2088
Santa Fe, New Mexico 87504-2088

Submit to the Appropriate
District Office
State Lease - 4 copies
Fee Lease - 3 copies

DISTRICT III
1000 Rio Brazos Rd.
Aztec, NM 87410

☐ AMENDED REPORT

DISTRICT IV
P. O. Box 2088
Santa Fe, NM 87507-2088

WELL LOCATION AND ACREAGE DEDICATION PLAT

1 API Number		2 Pool Code		3 Pool Name No. Hackberry (Morrow)		
4 Property Code		5 Property Name HACKBERRY '7' FEDERAL COM			6 Well Number 1	
7 OGRID No. 20305		8 Operator Name SANTA FE ENERGY RESOURCES, INC.			9 Elevation 3441'	

10 SURFACE LOCATION

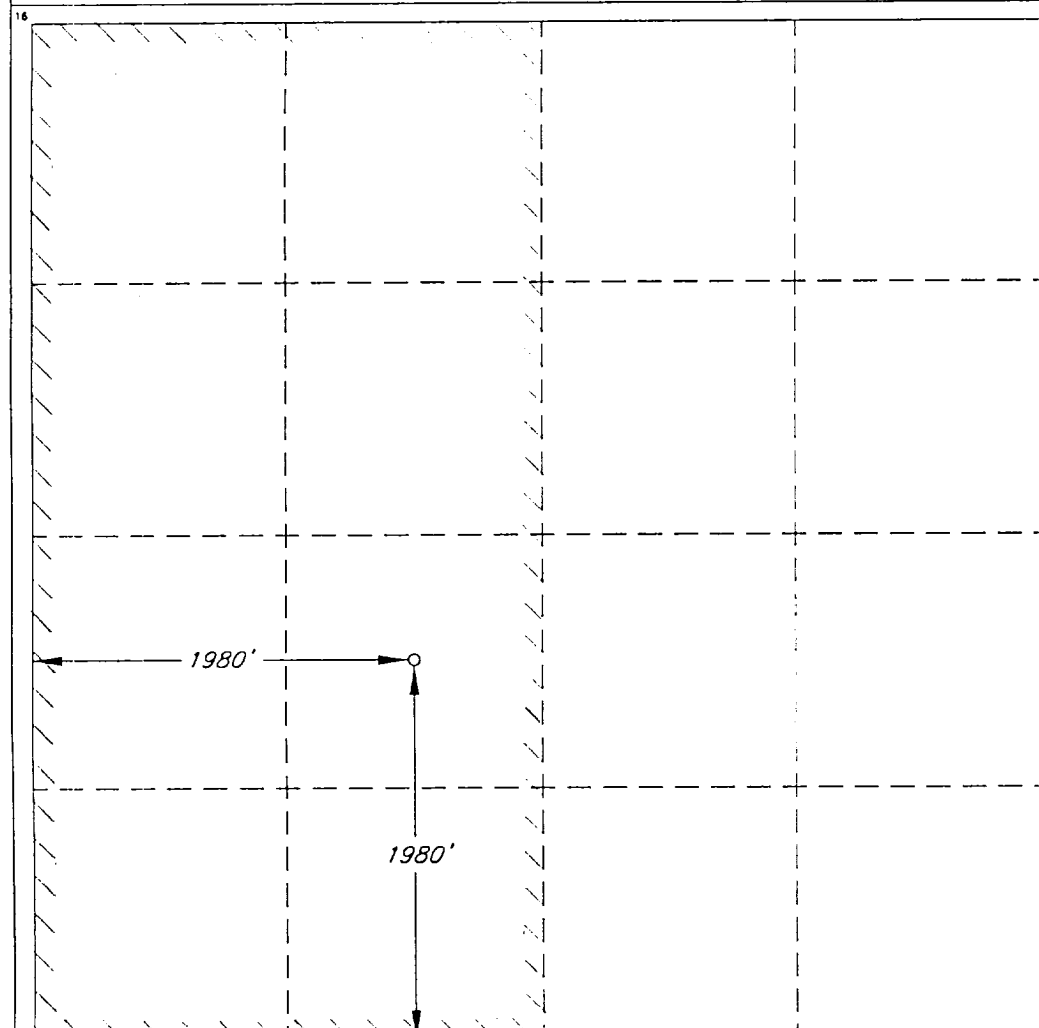
UL or lot no.	Section	Township	Range	Lot Ida	Feet from the	North/South line	Feet from the	East/West line	County
K	7	19 SOUTH	31 EAST, N.M.P.M.		1980'	SOUTH	1980'	WEST	EDDY

"BOTTOM HOLE LOCATION IF DIFFERENT FROM SURFACE

UL or lot no.	Section	Township	Range	Lot Ida	Feet from the	North/South line	Feet from the	East/West line	County

12 Dedicated Acres 320	13 Joint or Infill	14 Consolidation Code	15 Order No.
---------------------------	--------------------	-----------------------	--------------

NO ALLOWABLE WELL BE ASSIGNED TO THIS COMPLETION UNTIL ALL INTERESTS HAVE BEEN CONSOLIDATED OR A NON-STANDARD UNIT HAS BEEN APPROVED BY THE DIVISION



OPERATOR CERTIFICATION

I hereby certify that the information contained herein is true and complete to the best of my knowledge and belief.

Signature *James P. "Phil" Stinson*
Printed Name
James P. "Phil" Stinson
Title
Agent for Santa Fe Energy
Date
12-28-98

SURVEYOR CERTIFICATION

I hereby certify that the well location shown on this plat was plotted from field notes of actual surveys made by me or under my supervision, and that the same is true and correct to the best of my belief.

Date of Survey
DECEMBER 18, 1998
Signature and Seal of Professional Surveyor
Roger M. Robbins
12123
REGISTERED PROFESSIONAL SURVEYOR
Certificate No.
ROGER M. ROBBINS P.S. #12123

