

DISTRICT II
P.O. Drawer DD, Artesia, NM 88211--0719

OIL CONSERVATION DIVISION

P.O. Box 2088

Santa Fe, New Mexico 87504-2088

DISTRICT III
1000 Rio Brason Rd., Aztec, NM 87410

DISTRICT IV
P.O. BOX 2088, SANTA FE, N.M. 87504-2088

WELL LOCATION AND ACREAGE DEDICATION PLAT

☐ AMENDED REPORT

API Number	Pool Code	Pool Name
	8085	BRUSHY DRAW DELAWARE-NORTH
Property Code	Property Name	Well Number
	TESUQUE "35" FEDERAL	2
OGRIID No.	Operator Name	Elevation
166111	CONCHO RESOURCES, INC.	2992'

Surface Location

UL or lot No.	Section	Township	Range	Lot Idn	Feet from the	North/South line	Feet from the	East/West line	County
L	35	25-S	29-E		1980	SOUTH	660	WEST	EDDY

Bottom Hole Location If Different From Surface

UL or lot No.	Section	Township	Range	Lot Idn	Feet from the	North/South line	Feet from the	East/West line	County
---------------	---------	----------	-------	---------	---------------	------------------	---------------	----------------	--------

Dedicated Acres	Joint or Infill	Consolidation Code	Order No.
40			

NO ALLOWABLE WILL BE ASSIGNED TO THIS COMPLETION UNTIL ALL INTERESTS HAVE BEEN CONSOLIDATED
OR A NON-STANDARD UNIT HAS BEEN APPROVED BY THE DIVISION




				<div style="border: 1px solid black; padding: 5px;"><p style="text-align: center;">OPERATOR CERTIFICATION</p><p><i>I hereby certify the the information contained herein is true and complete to the best of my knowledge and belief.</i></p><div style="text-align: center;"> Signature</div><div style="text-align: center;">Joe T. Janica Printed Name</div><div style="text-align: center;">Agent Title</div><div style="text-align: center;">02/26/01 Date</div></div>
				<div style="border: 1px solid black; padding: 5px;"><p style="text-align: center;">SURVEYOR CERTIFICATION</p><p><i>I hereby certify that the well location shown on this plat was plotted from field notes of actual surveys made by me or under my supervision and that the same is true and correct to the best of my belief.</i></p><p style="text-align: right;">FEBRUARY 06, 2001</p><div style="display: flex; justify-content: space-between;"><div><div style="border: 1px solid black; padding: 5px; width: 60%;">Date Surveyed</div><div style="border: 1px solid black; padding: 5px; width: 35%;">AWB</div></div><div style="text-align: center;"><div style="border: 1px solid black; padding: 5px; width: 100%;">Signature & Seal of Professional Surveyor</div><div style="text-align: center;"> 02/09/01 01-11-0176</div></div></div><div style="border: 1px solid black; padding: 5px; margin-top: 5px;"><div style="display: flex; justify-content: space-between;"><div>Certificate No. ...</div><div>RONALD F. EIDSON GARY EIDSON</div><div>3239 12841</div></div></div></div>

EXHIBIT "A"