

UNITED STATES
DEPARTMENT OF THE INTERIOR
BUREAU OF LAND MANAGEMENT

04 MAR 11 AM 10:15

FORM APPROVED
Budget Bureau No. 1004-0135
Expires: March 31, 1993

SUNDRY NOTICES AND REPORTS ON WELLS

Do not use this form for proposals to drill or to deepen or reentry to a different reservoir.
Use "APPLICATION FOR PERMIT"—For such proposals

010 ALBUQUERQUE, N.M.

5. Lease Designation and Serial No.

Contract 41

6. If Indian, Allottee or Tribe Name

Jicarilla

7. If unit or CA, Agreement Designation

Jicarilla 30

8. Well Name and No.

#11

9. API Well No.

30-039-1795 21795

10. Field and Pool, or Exploratory Area

W. Lin. GAI/DAK

11. County or Parish, State

RIO ARRIBA, NEW MEXICO

SUBMIT IN TRIPLICATE

1. Type of Well

☐ Oil Well ☒ Gas Well ☐ Other

2. Name of Operator

CONOCOPHILLIPS COMPANY

3. Address and Telephone

4001 PENBROOK, ODESSA, TEXAS 79762

4. Location of Well (Footage, Sec., T. R. M. or Survey Description)

1650' FNL & 1650' FWL
Section 30, T25N, R4W, N.M.P.M.

12. CHECK APPROPRIATE BOX(s) TO INDICATE NATURE OF NOTICE, REPORT, OR OTHER DATA

TYPE OF SUBMISSION

Notice of Intent

Subsequent Report

Final Abandonment Notice

TYPE OF ACTION

Abandonment

Recompletion

Plugging Back

Casing Repair

Altering Casing

☒ Other INSTALL A
TELECOMMUNICATIONS TOWER

Change of Plans

New Construction

Non-Routine Fracturing

Water Shut-Off

Conversion to Injection

Dispose Water

(Note: Report results of multiple completion on Well

Completion or Recompletion Report and Log form.)

13. Describe Proposed or Completed Operations (Clearly state all pertinent details, and give pertinent dates, including estimated date of starting any proposed work. If well is directionally drilled, give subsurface locations and measured and true vertical depths for all markers and zones pertinent to this work.

ConocoPhillips Company proposes to install a telecommunications at the above referenced well location. Said tower will be installed upon a previously disturbed area on the existing well location. Purpose of said tower is to aid in the gathering of electronic data from ConocoPhillips Company operated wells located throughout the Jicarilla Reservation and improve operational efficiency of said wells. Said tower will be a one hundred (100') feet free standing tower and will have a twelve (12') foot X twelve (12') foot building situated alongside said tower. There will be no guy wires associated with said installation of said tower.

14. I hereby certify that the foregoing is true and correct

Signed

Title Mike L. Mankin / Coordinator "PTRRC"

Date March 8, 2004

15. (This space for Federal or State office use)

Approved by

Conditions of approval if any:

Division of Multi-Resources

Title

Date MAR 18 2004

NEW MEXICO OIL CONSERVATION COMMISSION WELL LOCATION AND ACREAGE DEDICATION PLAT

Form C-102
Supersedes C-128
Effective 1-1-65

All distances must be from the outer boundaries of the Section.

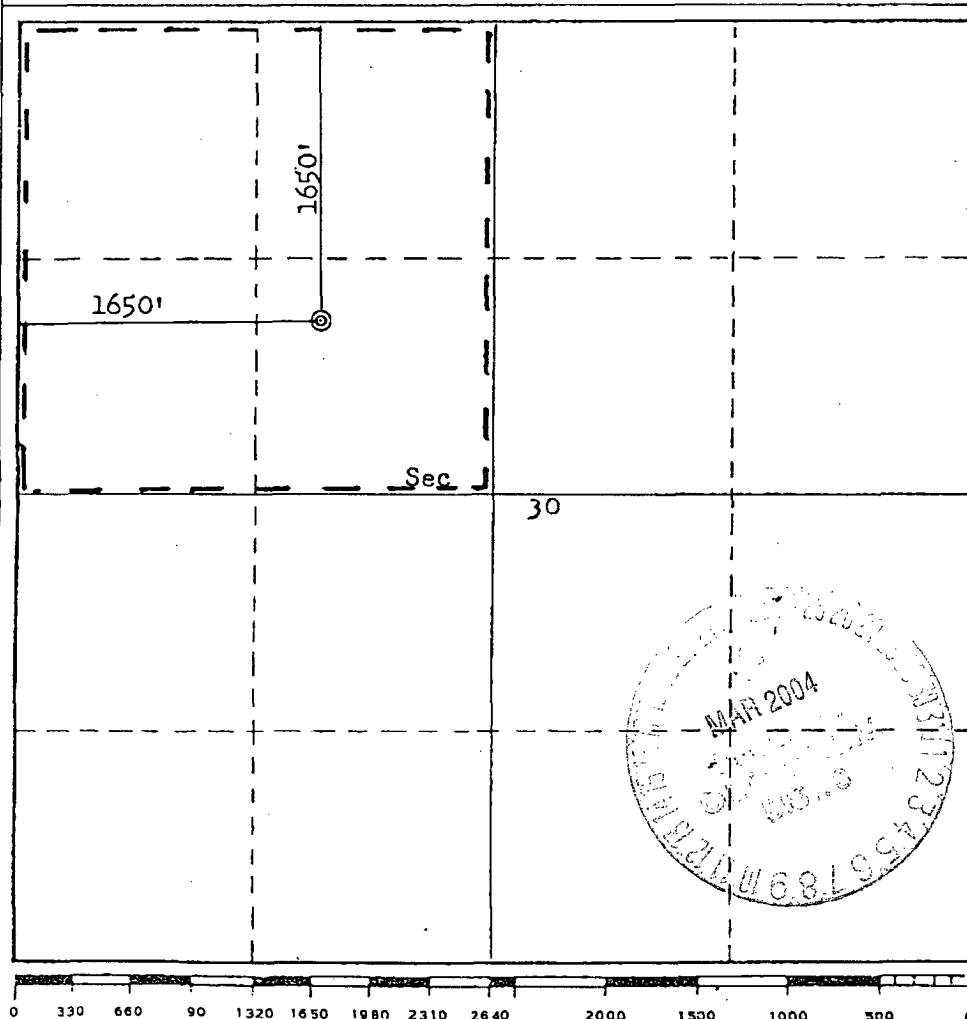
Operator CONTINENTAL OIL COMPANY			Lease Jicarilla 30		Well No. 11
Unit Letter F	Section 30	Township 25N	Range 4W	County Rio Arriba	
Actual Postage Location of Well: 1650 feet from the North line and 1650 feet from the West line					
Ground Level Elev. 7385	Producing Formation Gallup-Dakota		Pool West Lindrith Gallup-Dakota		Dedicated Acreage 160 163.22 Acres

1. Outline the acreage dedicated to the subject well by colored pencil or hatchure marks on the plat below.
2. If more than one lease is dedicated to the well, outline each and identify the ownership thereof (both as to working interest and royalty).
3. If more than one lease of different ownership is dedicated to the well, have the interests of all owners been consolidated by communitization, unitization, force-pooling, etc?

☐ Yes ☐ No If answer is "yes," type of consolidation _____

If answer is "no," list the owners and tract descriptions which have actually been consolidated. (Use reverse side of this form if necessary.) _____

No allowable will be assigned to the well until all interests have been consolidated (by communitization, unitization, forced-pooling, or otherwise) or until a non-standard unit, eliminating such interests, has been approved by the Commission.



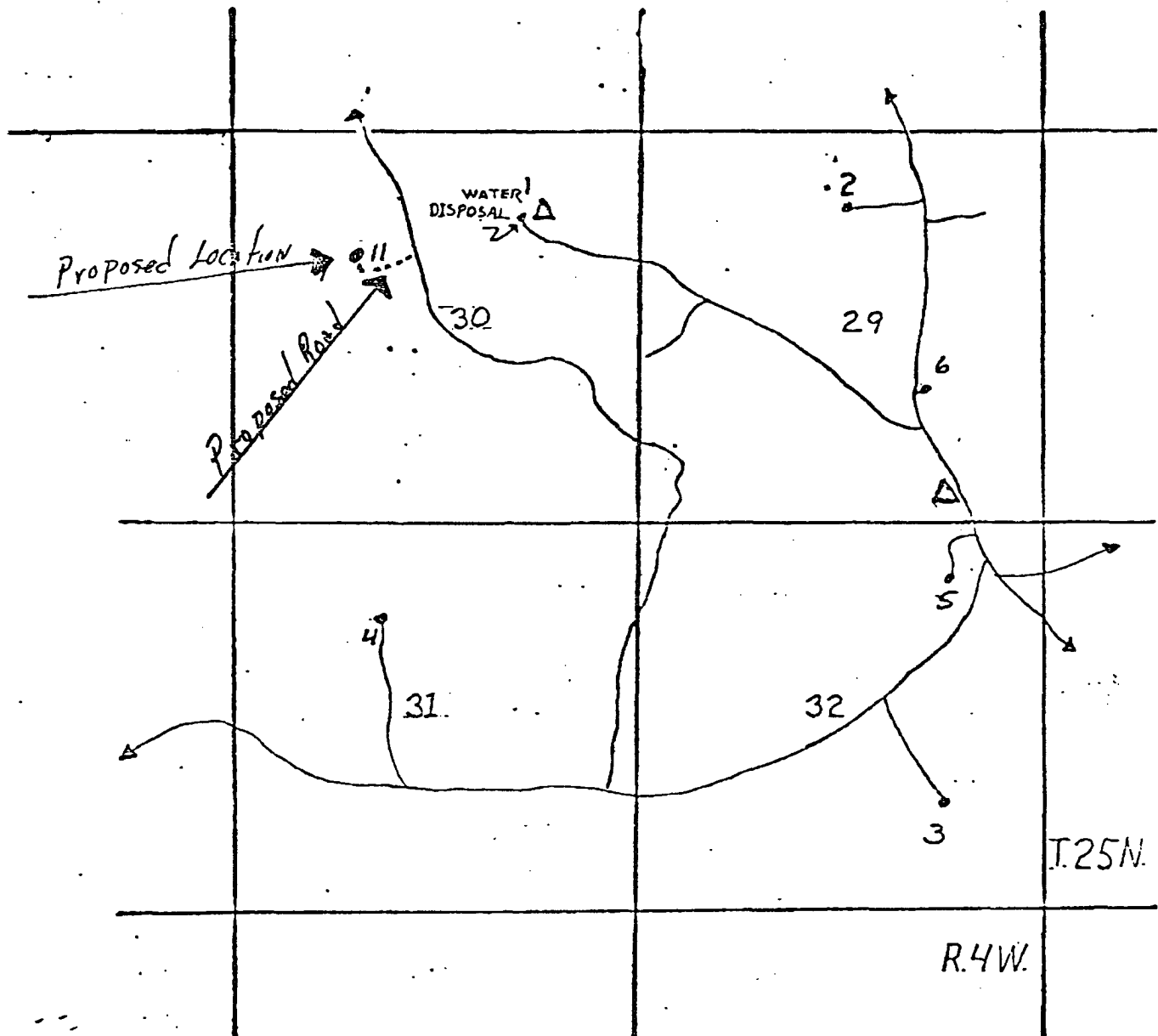
CERTIFICATION

I hereby certify that the information contained herein is true and complete to the best of my knowledge and belief.

Name
Wm. A. Douthett
Position
ADMIN. SUPERV.
Company
CONTINENTAL OIL CO.
Date
MAY 16, 1978

I hereby certify that the well location shown on this plat was plotted from field notes of actual surveys made by me or under my supervision, and that the same is true and correct to the best of my knowledge and belief.

Date Surveyed
April 16, 1978
Registered Professional Engineer and/or Land Surveyor No.
3350
Fred B. Kerr
Certificate No. **3950**



CONOCO


PRODUCTION DEPT. HOBBS DIV.
 JICARILLA "30" LEASE
 Well No. 11



LEGEND

- CONOCO WELL
- △ TANK BATTERY
- LEASE ROAD
- HWY.

EXHIBIT A

NTS
 CHAVEZ



 <h1>ConocoPhillips</h1> <p>FARMINGTON, N.M.</p>		
SUBMITTED: 10/27/03	REV. DATE:	APP. BY: H.B.
DRAWN BY: T.G.	DRAWN DATE: 10/31/03	FILE NAME: P0342801
 <p>UNITED FIELD SERVICES INC.</p>		<p>P.O. BOX 3051 FARMINGTON, NM 87409 OFFICE: (505)334-0408</p>