

District I
1625 N. French Dr., Hobbs, NM 88240
District II
1301 W. Grand Avenue, Artesia, NM 88210
District III
1000 Rio Brazos Rd., Aztec, NM 87410
District IV
1220 S. St. Francis Dr., Santa Fe, NM 87505

State of New Mexico
Energy, Minerals & Natural Resources Department
OIL CONSERVATION DIVISION
1220 South St. Francis Dr.
Santa Fe, NM 87505

Form C-102
Revised June 10, 2003
Submit to Appropriate District Office
State Lease - 4 Copies
Fee Lease - 3 Copies

☒ AMENDED REPORT

WELL LOCATION AND ACREAGE DEDICATION PLAT

¹ API Number 30-045-30664	² Pool Code 71629	³ Pool Name Basin Fruitland Coal
⁴ Property Code 28071	⁴ Property Name New Mexico State	⁵ Well Number 36-2
⁷ OGRID No. 131994	⁸ Operator Name Four Star Oil and Gas Company	⁹ Elevation 5858' Gr

¹⁰ Surface Location

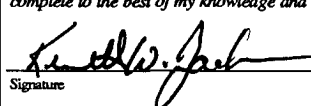
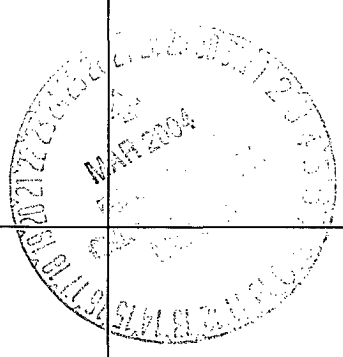
UL or lot no. A	Section 36	Township 30N	Range 10W	Lot Idn	Feet from the 970	North/South line North	Feet from the 1275	East/West line East	County San Juan
--------------------	---------------	-----------------	--------------	---------	----------------------	---------------------------	-----------------------	------------------------	--------------------

¹¹ Bottom Hole Location If Different From Surface

UL or lot no.	Section	Township	Range	Lot Idn	Feet from the	North/South line	Feet from the	East/West line	County
---------------	---------	----------	-------	---------	---------------	------------------	---------------	----------------	--------

¹² Dedicated Acres North 320	¹³ Joint or Infill N	¹⁴ Consolidation Code	¹⁵ Order No.
--	------------------------------------	----------------------------------	-------------------------

NO ALLOWABLE WILL BE ASSIGNED TO THIS COMPLETION UNTIL ALL INTERESTS HAVE BEEN CONSOLIDATED OR A NON-STANDARD UNIT HAS BEEN APPROVED BY THE DIVISION

¹⁶ B-10870 E-5316 B-11303 E-5316 E-2210 B-10796 Sec. 36	¹⁷ OPERATOR CERTIFICATION I hereby certify that the information contained herein is true and complete to the best of my knowledge and belief.  Signature Kenneth W. Jackson Printed Name Regulatory Specialist Title and E-mail Address 3/24/04 Date
¹⁸ SURVEYOR CERTIFICATION I hereby certify that the well location shown on this plat was plotted from field notes of actual surveys made by me or under my supervision, and that the same is true and correct to the best of my belief. Date of Survey Signature and Seal of Professional Surveyor:  Certificate Number	

Submit 3 Copies To Appropriate District Office

District I

1625 N. French Dr., Hobbs, NM 88240

District II

1301 W. Grand Ave., Artesia, NM 88210

District III

1000 Rio Brazos Rd., Aztec, NM 87410

District IV

1220 S. St. Francis Dr., Santa Fe, NM 87505

State of New Mexico
Energy, Minerals and Natural Resources

OIL CONSERVATION DIVISION

1220 South St. Francis Dr.

Santa Fe, NM 87505


Form C-103
Revised June 10, 2003

SUNDRY NOTICES AND REPORTS ON WELLS (DO NOT USE THIS FORM FOR PROPOSALS TO DRILL OR TO DEEPEN OR PLUG BACK TO A DIFFERENT RESERVOIR. USE "APPLICATION FOR PERMIT" (FORM C-101) FOR SUCH PROPOSALS.)		WELL API NO. 30-045-30664
1. Type of Well: Oil Well <input type="checkbox"/> Gas Well <input checked="" type="checkbox"/> Other		5. Indicate Type of Lease STATE <input checked="" type="checkbox"/> FEE <input type="checkbox"/>
2. Name of Operator Four Star Oil and Gas Company		6. State Oil & Gas Lease No.
3. Address of Operator 11111 S. Wilcrest Houston, Texas 77099		7. Lease Name or Unit Agreement Name New Mexico State
4. Well Location Unit Letter <u>A</u> : <u>970</u> feet from the <u>North</u> line and <u>1275</u> feet from the <u>East</u> line Section <u>36</u> Township <u>30N</u> Range <u>10W</u> NMPM San Juan County		8. Well Number 36-2
11. Elevation (Show whether DR, RKB, RT, GR, etc.) 5828' GR		9. OGRID Number 131994
		10. Pool name or Wildcat Basin Fruitland Coal

12. Check Appropriate Box to Indicate Nature of Notice, Report or Other Data			
NOTICE OF INTENTION TO:		SUBSEQUENT REPORT OF:	
PERFORM REMEDIAL WORK <input type="checkbox"/>	PLUG AND ABANDON <input type="checkbox"/>	REMEDIAL WORK <input type="checkbox"/>	ALTERING CASING <input type="checkbox"/>
TEMPORARILY ABANDON <input type="checkbox"/>	CHANGE PLANS <input type="checkbox"/>	COMMENCE DRILLING OPNS. <input type="checkbox"/>	PLUG AND ABANDONMENT <input type="checkbox"/>
PULL OR ALTER CASING <input type="checkbox"/>	MULTIPLE COMPLETION <input type="checkbox"/>	CASING TEST AND CEMENT JOB <input type="checkbox"/>	
OTHER: <input type="checkbox"/>		OTHER: Amending Drilling Unit <input checked="" type="checkbox"/>	

13. Describe proposed or completed operations. (Clearly state all pertinent details, and give pertinent dates, including estimated date of starting any proposed work). SEE RULE 1103. For Multiple Completions: Attach wellbore diagram of proposed completion or recompletion.

Due to the acreage dedication being improperly designated on Form C-102 when the well was being permitted, the Form C-102 is being amended to show the correct dedication. The acreage dedication should have been the North half of Sec. 36, T30N, R10W and not the East half of the same section. The well has been operated and all royalties have been paid on a north half basis. Additionally, the communitization agreement and the joint operating agreement both specify a north half unit.



I hereby certify that the information above is true and complete to the best of my knowledge and belief.

SIGNATURE Kenneth W. Jackson TITLE Regulatory Specialist DATE 03/24/04

Type or print name Kenneth W. Jackson E-mail address: kewj@chevrontexaco.com Telephone No. (281) 561-4991
(This space for State use)

APPROVED BY _____ TITLE _____ DATE _____
Conditions of approval, if any: