

Submit 3 Copies To Appropriate District Office

District I
1625 N. French Dr., Hobbs, NM 87240

District II
811 South First, Artesia, NM 87210

District III
1000 Rio Brazos Rd., Aztec, NM 87410

District IV
2040 South Pacheco, Santa Fe, NM 87505

State of New Mexico
Energy, Minerals and Natural Resources

OIL CONSERVATION DIVISION

2040 South Pacheco
Santa Fe, NM 87505

Form C-103
Revised March 25, 1999

WELL API NO. 30-039-22755

5. Indicate Type of Lease
STATE ☐ FEE ☐

6. State Oil & Gas Lease No.

7. Lease Name or Unit Agreement Name
SAN JUAN 30-5 UNIT

SUNDRY NOTICES AND REPORTS ON WELLS
(DO NOT USE THIS FORM FOR PROPOSALS TO DRILL OR TO DEEPEN OR PLUG BACK TO A DIFFERENT RESERVOIR. USE "APPLICATION FOR PERMIT" (FORM C-101) FOR SUCH PROPOSALS.)

1. Type of Well:
Oil Well ☐ Gas Well ☒ Other

2. Name of Operator CONOCOPHILLIPS CO.

3. Address of Operator P.O. BOX 2197 WL3 4061 HOUSTON TX 77252

8. Well No. 82

9. Pool name or Wildcat
Basin Dakota / Blanco Mesaverde

4. Well Location

Unit Letter D 850 feet from the NORTH line and 810 feet from the WEST line

Section 25 Township 30N Range 5W NMPM County RIO ARRIBA

10. Elevation (Show whether DR, RKB, RT, GR, etc.)
6998 GL

11. Check Appropriate Box to Indicate Nature of Notice, Report or Other Data

NOTICE OF INTENTION TO:

PERFORM REMEDIAL WORK ☐ PLUG AND ABANDON ☐

TEMPORARILY ABANDON ☐ CHANGE PLANS ☐

PULL OR ALTER CASING ☐ MULTIPLE COMPLETION ☐

OTHER: DHC ☒

SUBSEQUENT REPORT OF:

REMEDIAL WORK ☐ ALTERING CASING ☐

COMMENCE DRILLING OPNS. ☐ PLUG AND ABANDONMENT ☐

CASING TEST AND CEMENT JOBS ☐

OTHER: ☐

12. Describe proposed or completed operations. (Clearly state all pertinent details, and give pertinent dates, including estimated date of starting and proposed work). SEE RULE 1103. For Multiple Completions: Attach diagram of proposed completion or recompletion.

In reference to Order #R-11363 Conoco proposes to recomplete this well and downhole commingle in the Blanco Mesaverde and Basin Dakota.


Perforations are:
Basin Dakota 8284 - 8298
Blanco Mesaverde 5880 - 6308

Allocation will be by subtraction (see attached)

Commingle in this well will not reduce the value of the remaining production.

BLM has been notified of our intent.

In reference to Order #R-10771 interest owners were not notified.



I hereby certify that the information above is true and complete to the best of my knowledge and belief.

SIGNATURE Deborah Marberry TITLE REGULATORY ANALYST DATE 03/12/2003

Type or print name DEBORAH MARBERRY

Telephone No. (832)486-2326

(This space for State use)

APPROVED BY [Signature] TITLE DEPUTY OIL & GAS INSPECTOR, DIST. 43 DATE MAR 13 2003

Conditions of approval, if any:

District I
1625 N. French Dr., Hobbs, NM 88240
District II
811 South First, Artesia, NM 88210
District III
1000 Rio Brazos Rd., Aztec, NM 87410
District IV
2040 South Pacheco, Santa Fe, NM 87505

State of New Mexico
Energy, Minerals & Natural Resources Department

Form C-102
Revised August 15, 2000

OIL CONSERVATION DIVISION
2040 South Pacheco
Santa Fe, NM 87505

Submit to Appropriate District Office
State Lease - 4 Copies
Fee Lease - 3 Copies

☐ AMENDED REPORT

WELL LOCATION AND ACREAGE DEDICATION PLAT

¹ API Number 30-039-22755		² Pool Code 72319		³ Pool Name Blanco Mesaverde	
⁴ Property Code		⁵ Property Name SAN JUAN 30-5 UNIT			⁶ Well Number 82
⁷ OGRID No. 217817		⁸ Operator Name CONOCOPHILLIPS CO.			⁹ Elevation 6998 GL

¹⁰ Surface Location

UL or lot no.	Section	Township	Range	Lot Idn	Feet from the	North/South line	Feet from the	East/West line	County
D	25	30N	5W		850	NORTH	810	WEST	RIO ARRIBA

¹¹ Bottom Hole Location If Different From Surface

UL or lot no.	Section	Township	Range	Lot Idn	Feet from the	North/South line	Feet from the	East/West line	County

¹² Dedicated Acres 270.29 W/2	¹³ Joint or Infill	¹⁴ Consolidation Code	¹⁵ Order No.
---	-------------------------------	----------------------------------	-------------------------

NO ALLOWABLE WILL BE ASSIGNED TO THIS COMPLETION UNTIL ALL INTERESTS HAVE BEEN CONSOLIDATED OR A NON-STANDARD UNIT HAS BEEN APPROVED BY THE DIVISION

¹⁶ 					¹⁷ OPERATOR CERTIFICATION I hereby certify that the information contained herein is true and complete to the best of my knowledge and belief. Signature DEBORAH MARBERRY Printed Name REGULATORY ANALYST Title 02/27/2003 Date
					¹⁸ SURVEYOR CERTIFICATION I hereby certify that the well location shown on this plat was plotted from field notes of actual surveys made by me or under my supervision, and that the same is true and correct to the best of my belief. Date of Survey Signature and Seal of Professional Surveyor:
					Certificate Number

District I

1625 N. French Dr., Hobbs, NM 88240

District II

811 South First, Artesia, NM 88210

District III

1000 Rio Brazos Rd., Aztec, NM 87410

District IV

2040 South Pacheco, Santa Fe, NM 87505

State of New Mexico
Energy, Minerals & Natural Resources Department

OIL CONSERVATION DIVISION
2040 South Pacheco
Santa Fe, NM 87505

Form C-102
 Revised August 15, 2000

Submit to Appropriate District Office
 State Lease - 4 Copies
 Fee Lease - 3 Copies

☐ AMENDED REPORT

WELL LOCATION AND ACREAGE DEDICATION PLAT

¹ API Number 30-039-22755		² Pool Code 71599		³ Pool Name Basin Dakota	
⁴ Property Code		⁵ Property Name SAN JUAN 30-5 UNIT			⁶ Well Number 82
⁷ OGRID No. 217817		⁸ Operator Name CONOCOPHILLIPS CO.			⁹ Elevation 6998 GL

¹⁰ Surface Location


UL or lot no.	Section	Township	Range	Lot Idn	Feet from the	North/South line	Feet from the	East/West line	County
D	25	30N	5W		850	NORTH	810	WEST	RIO ARRIBA

¹¹ Bottom Hole Location If Different From Surface

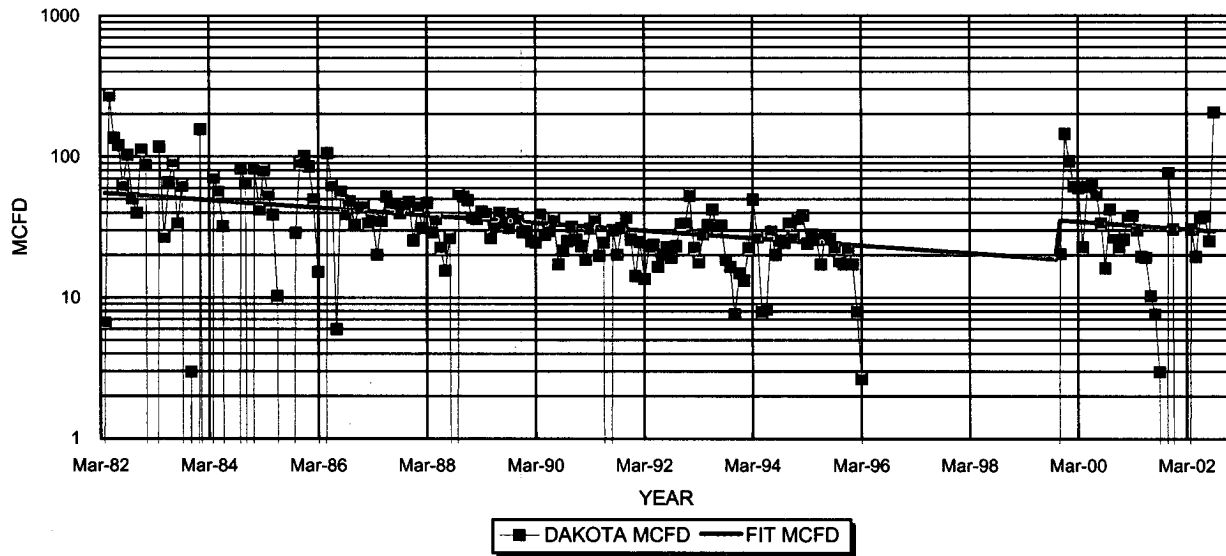
UL or lot no.	Section	Township	Range	Lot Idn	Feet from the	North/South line	Feet from the	East/West line	County

¹² Dedicated Acres 270.29 N/2	¹³ Joint or Infill	¹⁴ Consolidation Code	¹⁵ Order No.
---	-------------------------------	----------------------------------	-------------------------

NO ALLOWABLE WILL BE ASSIGNED TO THIS COMPLETION UNTIL ALL INTERESTS HAVE BEEN CONSOLIDATED OR A
 NON-STANDARD UNIT HAS BEEN APPROVED BY THE DIVISION

¹⁶ <div style="border: 1px solid black; padding: 5px; width: 100px; height: 100px; position: relative;"> 850 810 </div>				¹⁷ OPERATOR CERTIFICATION <i>I hereby certify that the information contained herein is true and complete to the best of my knowledge and belief.</i>  Signature DEBORAH MARBERRY Printed Name REGULATORY ANALYST Title 02/27/2003 Date	
					¹⁸ SURVEYOR CERTIFICATION <i>I hereby certify that the well location shown on this plat was plotted from field notes of actual surveys made by me or under my supervision, and that the same is true and correct to the best of my belief.</i> Date of Survey Signature and Seal of Professional Surveyor: Certificate Number

**SAN JUAN 30-5 UNIT #82 DAKOTA PRODUCTION
SECTION 25 (D)-30N-05W, RIO ARRIBA, NEW MEXICO**



DAKOTA PRODUCTION		1ST PROD: 04/82		DAKOTA PROJECTED DATA	
OIL CUM:	0.15	MBO		Jan '03 Q1:	31
GAS CUM:	224.8	MMCF		DECLINE RATE:	6.0%
OIL YIELD:	0.67	BBL/MMCF			
				API #30-039-22755	

PRODUCTION FORECAST FOR SUBTRACTION METHOD COMMINGLE ALLOCATION

NOTE: Current yearly decline rate is approximately 6.0%
This rate is expected to continue for the duration of the well,
based on production trends observed during the life of this well.
Production data from PEEP

YEAR	MID-YEAR	MID-YEAR
	AVG. MCFD	AVG. BOPD
2003	30	0.0
2004	28	0.0
2005	26	0.0
2006	25	0.0
2007	23	0.0
2008	22	0.0
2009	20	0.0
2010	19	0.0
2011	18	0.0
2012	17	0.0
2013	16	0.0
2014	15	0.0
2015	14	0.0
2016	13	0.0
2017	12	0.0
2018	12	0.0
2019	11	0.0
2020	10	0.0
2021	10	0.0
2022	9	0.0
2023	9	0.0
2024	8	0.0
2025	8	0.0
2026	7	0.0
2027	7	0.0
2028	6	0.0
2029	6	0.0
2030	6	0.0
2031	5	0.0
2032	5	0.0
2033	5	0.0