

Submit 3 Copies To Appropriate District Office
District I
1625 N. French Dr., Hobbs, NM 87240
District II
811 South First, Artesia, NM 87210
District III
1000 Rio Brazos Rd., Aztec, NM 87410
District IV
2040 South Pacheco, Santa Fe, NM 87505

State of New Mexico
Energy, Minerals and Natural Resources
OIL CONSERVATION DIVISION
2040 South Pacheco
Santa Fe, NM 87505

Form C-103
Revised March 25, 1999

SUNDRY NOTICES AND REPORTS ON WELLS (DO NOT USE THIS FORM FOR PROPOSALS TO DRILL OR TO DEEPEN OR PLUG BACK TO A DIFFERENT RESERVOIR. USE "APPLICATION FOR PERMIT" (FORM C-101) FOR SUCH PROPOSALS.)		WELL API NO. 30-039-26777
1. Type of Well: Oil Well <input type="checkbox"/> Gas Well <input type="checkbox"/> Other <input type="checkbox"/>		5. Indicate Type of Lease STATE <input type="checkbox"/> FEE <input type="checkbox"/>
2. Name of Operator CONOCOPHILLIPS CO.		6. State Oil & Gas Lease No.
3. Address of Operator P.O. BOX 2197 WL3 4061 HOUSTON TX 77252		7. Lease Name or Unti Agreement Name SAN JUAN 30-5 UNIT
4. Well Location Unit Letter <u>H</u> : <u>1834</u> feet from the <u>NORTH</u> line and <u>1060</u> feet from the <u>EAST</u> line Section <u>14</u> Township <u>30N</u> Range <u>5W</u> NMPM County <u>RIO ARRIBA</u>		8. Well No. <u>29M</u>
10. Elevation (Show whether DR, RKB, RT, GR, etc.) 6690 GL		9. Pool name or Wildcat BASIN DAKOTA / BLANCO MESAVERDE

11. Check Appropriate Box to Indicate Nature of Notice, Report or Other Data

NOTICE OF INTENTION TO:

PERFORM REMEDIAL WORK ☐ PLUG AND ABANDON ☐
TEMPORARILY ABANDON ☐ CHANGE PLANS ☐
PULL OR ALTER CASING ☐ MULTIPLE COMPLETION ☐

OTHER: DHC ☒

SUBSEQUENT REPORT OF:

REMEDIAL WORK ☐ ALTERING CASING ☐
COMMENCE DRILLING OPNS. ☐ PLUG AND ABANDONMENT ☐
CASING TEST AND CEMENT JOBS ☐

OTHER: ☐

12. Describe proposed or completed operations. (Clearly state all pertinent details, and give pertinent dates, including estimated date of starting and proposed work). SEE RULE 1103. For Multiple Completions: Attach diagram of proposed completion or recompletion.

In reference to Order #R-11363 Conoco proposes to downhole commingle in the Basin Dakota and Blanco Mesaverde.


Proposed perforations are:
Blanco Mesaverde 5450 - 6050
Basin Dakota 7950 - 8200

Allocation will be by test.

Commingling in this well will not reduce the value of the remaining production.

BLM has been notified of our intent.

In reference to Order 10770 interest owners were not notified.



I hereby certify that the information above is true and complete to the best of my knowledge and belief.

SIGNATURE Deborah Marberry TITLE REGULATORY ANALYST DATE 03/06/2003

Type or print name DEBORAH MARBERRY

Telephone No. (832)486-2326

(This space for State use)

APPROVED BY [Signature] TITLE DEPUTY OIL & GAS INSPECTOR, DIST. 3 DATE MAR 13 2003

Conditions of approval, if any:

District II
 811 South First, Artesia, NM 88210
 District III
 1000 Rio Brazos Rd., Aztec, NM 87410
 District IV
 2040 South Pacheco, Santa Fe, NM 875

State of New Mexico
Energy, Minerals & Natural Resources Department

OIL CONSERVATION DIVISION
2040 South Pacheco
Santa Fe, NM 87505

Form C-102

Revised October 18, 1994

Instructions on back

Submit to Appropriate District Office

State Lease - 4 Copies

Fee Lease - 3 Copies

☐ AMENDED REPORT

WELL LOCATION AND ACREAGE DEDICATION PLAT

AP# Number		Pool Code 72319	Pool Name Blanco Mesaverde
Property Code 009258	Property Name SAN JUAN 30-5 UNIT		Well Number 29M
OGRI# No. 017654	Operator Name PHILLIPS PETROLEUM COMPANY		Elevation 6690'

¹⁰ Surface Location


UL or lot no.	Section	Township	Range	Lot Idn	Feet from the	North/South line	Feet from the	East/West line	County
H	14	30N	5W		1834'	NORTH	1060'	EAST	RIO ARriba


" Bottom Hole Location If Different From Surface

UL or lot no. H	Section	Township	Range	Lot Ida	Feet from the	North/South line	Feet from the	East/West line	County
--------------------	---------	----------	-------	---------	---------------	------------------	---------------	----------------	--------

¹¹ Dedicated Acres	¹² Joint or Infill	¹³ Consolidation Code	¹⁴ Order No.
320.0 E/2	Y	U	

NO ALLOWABLE WILL BE ASSIGNED TO THIS COMPLETION UNTIL ALL INTERESTS HAVE BEEN CONSOLIDATED OR A NON-STANDARD UNIT HAS BEEN APPROVED BY THE DIVISION

16	N89°40'E	5266.14'			<p>17 OPERATOR CERTIFICATION</p> <p>I hereby certify that the information contained herein is true and complete to the best of my knowledge and belief</p> <p style="text-align: center;"><i>Patsy Clugston</i></p> <p>Signature Patsy Clugston</p> <p>Printed Name Sr. Regulatory/Proration Clerk</p> <p>Title July 7, 2001</p> <p>Date</p>
<p style="writing-mode: vertical-rl; transform: rotate(180deg);">N00°03'E RECEIVED</p> <p style="writing-mode: vertical-rl; transform: rotate(180deg);">2001 JUL 10 PM 2:06</p> <p style="writing-mode: vertical-rl; transform: rotate(180deg);">070 Farmington, N.M.</p>		<p>SF-080538</p> <p>2522.75 acres</p>	<p>1834'</p> <p>1060'</p> <p>5280.00'</p>		<p>18 SURVEYOR CERTIFICATION</p> <p>I hereby certify that the well location shown on this plat was plotted from field notes of actual surveys made by me or under my supervision, and that the same is true and correct to the best of my belief.</p> <p style="text-align: center;">08/23/00</p> <p>Date of Survey</p> <p>Signature and Seal of Professional Surveyer:</p> <div style="text-align: center;">  </div> <p>Certificate Number</p>
	N89°43'E	5278.68'	Section 14		



District I
P.O. Box 1980, Hobbs, NM 88241-1980
District II
811 South First, Artesia, NM 88210
District III
1000 R.R. Brazos Rd., Aztec, NM 87410
District IV
2040 South Pacheco, Santa Fe, NM 87505

State of New Mexico
Energy, Minerals & Natural Resources Dept.

OIL CONSERVATION DIVISION
2040 South Pacheco
Santa Fe, NM 87505

Form C-102
Revised October 18, 1994
Instructions on back
Submit to Appropriate District Office
State Lease - 4 Copies
Fee Lease - 3 Copies

☐ AMENDED REPORT

WELL LOCATION AND ACREAGE DEDICATION PLAT

1 API Number		2 Pool Code 71599		3 Pool Name Basin Dakota	
4 Property Code 009258		5 Property Name SAN JUAN 30-5 UNIT			6 Well Number 29M
7 OGRID No. 017654		8 Operator Name PHILLIPS PETROLEUM COMPANY			9 Elevation 6690'

10 Surface Location

UL or lot no. H	Section 14	Township 30N	Range 5W	Lot Idn	Feet from the 1834'	North/South line NORTH	Feet from the 1060'	East/West line EAST	County RIO ARriba
--------------------	---------------	-----------------	-------------	---------	------------------------	---------------------------	------------------------	------------------------	----------------------

11 Bottom Hole Location If Different From Surface

UL or lot no. H	Section	Township	Range	Lot Idn	Feet from the	North/South line	Feet from the	East/West line	County
--------------------	---------	----------	-------	---------	---------------	------------------	---------------	----------------	--------

12 Dedicated Acres 320 E/2	13 Joint or Infill Y	14 Consolidation Code U	15 Order No.
-------------------------------	-------------------------	----------------------------	--------------

NO ALLOWABLE WILL BE ASSIGNED TO THIS COMPLETION UNTIL ALL INTERESTS HAVE BEEN CONSOLIDATED OR A NON-STANDARD UNIT HAS BEEN APPROVED BY THE DIVISION

16 5280.00' N00°03'E	N89°40'E	5266.14'	1834' 1060'	5280.00' N00°03'E	17 OPERATOR CERTIFICATION I hereby certify that the information contained herein is true and complete to the best of my knowledge and belief. Signature Patsy Clugston Printed Name Patsy Clugston Title Sr. Regulatory/Proration Clerk Date July 7, 2001
	SF-080538 2522.75 acres				
	Section 14				
	N89°43'E				
		5278.68'	18 SURVEYOR CERTIFICATION I hereby certify that the well location shown on this plat was plotted from field notes of actual surveys made by me or under my supervision, and that the same is true and correct to the best of my belief. Date of Survey 08/23/00 Signature and Seal of Professional Surveyer: Certificate Number HENRY P. BROADHURST NEW MEXICO 11393		