

Submit 3 Copies To Appropriate District Office  
District I  
1625 N. French Dr., Hobbs, NM 88240  
District II  
1301 W. Grand Ave., Artesia, NM 88210  
District III  
1000 Rio Brazos Rd., Aztec, NM 87410  
District IV  
1220 S. St. Francis Dr., Santa Fe, NM 87505

State of New Mexico  
Energy, Minerals and Natural Resources

Form C-103  
March 4, 2004

OIL CONSERVATION DIVISION  
1220 South St. Francis Dr.  
Santa Fe, NM 87505

WELL API NO. <b>30-045-32316</b>
5. Indicate Type of Lease STATE <input checked="" type="checkbox"/> FEE <input type="checkbox"/>
6. State Oil & Gas Lease No.
7. Lease Name or Unit Agreement Name <b>Best Gas Com</b>
8. Well Number <b>1 M</b>
9. OGRID Number
10. Pool name or Wildcat <b>Basin Dakota &amp; Blanco Mesaverde</b>

SUNDRY NOTICES AND REPORTS ON WELLS  
(DO NOT USE THIS FORM FOR PROPOSALS TO DRILL OR TO DEEPEN OR PLUG BACK TO A DIFFERENT RESERVOIR. USE "APPLICATION FOR PERMIT" (FORM C-101) FOR SUCH PROPOSALS.)

1. Type of Well: Oil Well <input type="checkbox"/> Gas Well <input type="checkbox"/> Other <input type="checkbox"/>
2. Name of Operator <b>BP AMERICA PRODUCTION CO</b>
3. Address of Operator <b>P.O. BOX 3092 HOUSTON, TX 77079-2064</b>

4. Well Location Unit Letter <b>P</b> : <b>840</b> feet from the <b>South</b> line and <b>1040</b> feet from the <b>East</b> line Section <b>21</b> Township <b>32N</b> Range <b>10W</b> NMPM <b>SAN JUAN</b> County
--

11. Elevation (Show whether DR, RKB, RT, GR, etc.) <b>5917'</b>
--

Pit or Below-grade Tank Application (For pit or below-grade tank closures, a form C-144 must be attached)

Pit Location: UL ___ Sect ___ Twp ___ Rng ___ Pit type ___ Depth to Groundwater ___ Distance from nearest fresh water well ___ Distance from nearest surface water ___ Below-grade Tank Location UL ___ Sect ___ Twp ___ Rng ___ ; feet from the ___ line and ___ feet from the ___ line
--

12. Check Appropriate Box to Indicate Nature of Notice, Report or Other Data

NOTICE OF INTENTION TO:

PERFORM REMEDIAL WORK <input type="checkbox"/>	PLUG AND ABANDON <input type="checkbox"/>
TEMPORARILY ABANDON <input type="checkbox"/>	CHANGE PLANS <input type="checkbox"/>
PULL OR ALTER CASING <input type="checkbox"/>	MULTIPLE COMPLETION <input type="checkbox"/>

SUBSEQUENT REPORT OF:

REMEDIAL WORK <input type="checkbox"/>	ALTERING CASING <input type="checkbox"/>
COMMENCE DRILLING OPNS. <input type="checkbox"/>	PLUG AND ABANDONMENT <input type="checkbox"/>
CASING TEST AND CEMENT JOB <input type="checkbox"/>	

OTHER: **Down Hole Commingling**  
☒

OTHER: ☐

13. Describe proposed or completed operations. (Clearly state all pertinent details, and give pertinent dates, including estimated date of starting any proposed work). SEE RULE 1103. For Multiple Completions: Attach wellbore diagram of proposed completion or recompletion.

On 04/28/04, BP America Production Company submitted an application for permit to drill and complete the subject well into the Basin Dakota, produce the well in order to establish a production rate, isolate the zone, then add the Blanco Mesaverde and commingle production Downhole. APD Approved 05/24/2004. BP now seeks NMOCD approval to Downhole commingle production in the subject well as per procedure on reverse side of this Form.

The Basin Dakota (71599) & the Blanco Mesaverde (72319) Pools are Pre-Approved for Downhole Commingling per NMOCD Order R - 11363. The working and overriding royalty interest owners in the proposed commingled pools are not identical; therefore further notification of this application is required. By copy of this application notification was sent certified return receipt requested.

Production is proposed to be based on a fixed percentage. We will complete in the Basin Dakota Pool, isolate the Dakota; complete into the Blanco Mesaverde, establish a production rate; drill out the bridge plug and commingle production downhole. The deliverability test will be performed on the combined zones and MV rate will be subtracted from the total well stream to establish the DK rate.

Commingling Production Downhole in the subject well from the proposed pools with not reduce the value of the total remaining production.

*OKC 1513AZ*

I hereby certify that the information above is true and complete to the best of my knowledge and belief. I further certify that any pit or below-grade tank has been/will be constructed or closed according to NMOCD guidelines ☐, a general permit ☐ or an (attached) alternative OCD-approved plan ☐.

SIGNATURE Cherry Hlava TITLE Regulatory Analyst DATE 5/26/04

Type or print name Cherry Hlava E-mail address: hlavacl@bp.com Telephone No. 281-366-4081

(This space for State use)

APPPROVED BY [Signature] TITLE DEPUTY OIL & GAS INSPECTOR, DIST. 33 DATE JUN 1 2004  
Conditions of approval, if any:

## District I

1625 N. French Dr., Hobbs, NM 88240

## District II

1301 W. Grand Ave., Artesia, NM 88210

## District III

1000 Rio Brazos Rd., Aztec, NM 87410

## District IV

1220 S. St Francis Dr., Santa Fe, NM  
87505State of New Mexico  
Energy, Minerals and Natural Resources

## Oil Conservation Division

1220 S. St Francis Dr.

Santa Fe, NM 87505

Form C-102

Permit 882



## WELL LOCATION AND ACREAGE DEDICATION PLAT

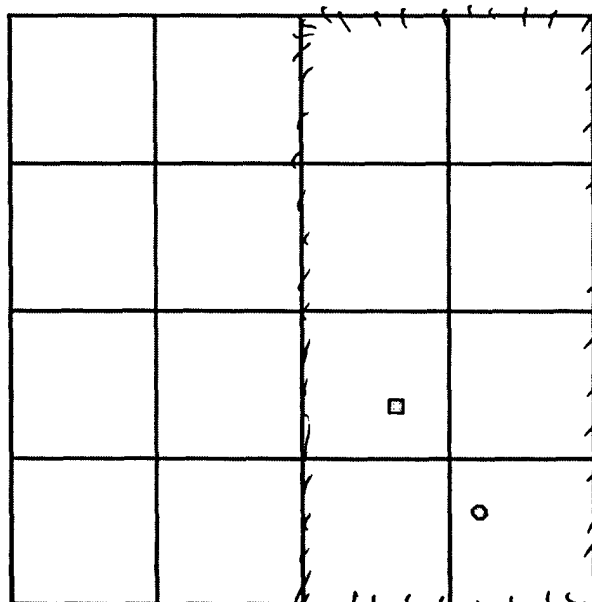
API Number 30-045-32316	Pool Name BASIN DAKOTA (PRORATED GAS)	Pool Code 71599
Property Code 14113	Property Name BEST GAS COM	Well No. 001M
OGRID No. 778	Operator Name BP AMERICA PRODUCTION COMPANY	Elevation 5917

## Surface Location

UL or Lot P	Section 21	Township 32N	Range 10W	Lot Idn P	Feet From 840	N/S Line S	Feet From 1040	E/W Line E	County San Juan
----------------	---------------	-----------------	--------------	--------------	------------------	---------------	-------------------	---------------	--------------------

## Bottom Hole Location If Different From Surface

UL or Lot J	Section 21	Township 32N	Range 10W	Lot Idn J	Feet From 1800	N/S Line S	Feet From 1800	E/W Line E	County San Juan
Dedicated Acres 319.64		Joint or Infill		Consolidation Code		Order No.			



## OPERATOR CERTIFICATION

*I hereby certify that the information contained herein is true and complete to the best of my knowledge and belief.*

Electronically Signed By: Mary Corley

Title: Manager

Date: 04/28/2004

## SURVEYOR CERTIFICATION

*I hereby certify that the well location shown on this plat was plotted from field notes of actual surveys made by me or under my supervision, and that the same is true and correct to the best of my belief.*

Surveyed By: Gary Vann

Date of Survey: 10/10/2003

Certificate Number: 7016

## District I

1625 N. French Dr., Hobbs, NM 88240

## District II

1301 W. Grand Ave., Artesia, NM 88210

## District III

1000 Rio Brazos Rd., Aztec, NM 87410

## District IV

1220 S. St Francis Dr., Santa Fe, NM  
87505State of New Mexico  
Energy, Minerals and Natural Resources


## Oil Conservation Division

1220 S. St Francis Dr.

Santa Fe, NM 87505

Form C-102

Permit 882

**WELL LOCATION AND ACREAGE DEDICATION PLAT**

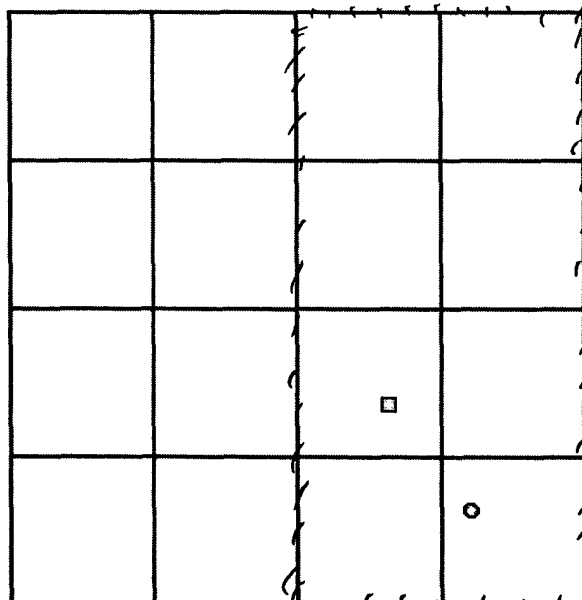
API Number	Pool Name BLANCO-MESAVERDE (PRORATED GAS)	Pool Code 72319
Property Code 14113	Property Name BEST GAS COM	Well No. 001M
OGRID No. 778	Operator Name BP AMERICA PRODUCTION COMPANY	Elevation 5917

**Surface Location**

UL or Lot P	Section 21	Township 32N	Range 10W	Lot Idn	Feet From 840	N/S Line S	Feet From 1040	E/W Line E	County San Juan
----------------	---------------	-----------------	--------------	---------	------------------	---------------	-------------------	---------------	--------------------

**Bottom Hole Location If Different From Surface**

UL or Lot J	Section 21	Township 32N	Range 10W	Lot Idn	Feet From 1800	N/S Line S	Feet From 1800	E/W Line E	County San Juan
Dedicated Acres 319.64		Joint or Infill		Consolidation Code		Order No.			

**OPERATOR CERTIFICATION**

*I hereby certify that the information contained herein is true and complete to the best of my knowledge and belief.*

Electronically Signed By: Mary Corley

Title: Manager

Date: 04/21/2004

**SURVEYOR CERTIFICATION**

*I hereby certify that the well location shown on this plat was plotted from field notes of actual surveys made by me or under my supervision, and that the same is true and correct to the best of my belief.*

Surveyed By: Gary Vann

Date of Survey: 10/10/2003

Certificate Number: 7016