

Submit 3 Copies To Appropriate District
Office
District I
1625 N. French Dr., Hobbs, NM 88240
District II
1301 W. Grand Ave., Artesia, NM 88210
District III
1000 Rio Brazos Rd., Aztec, NM 87410
District IV
1220 S. St. Francis Dr., Santa Fe, NM
87505

State of New Mexico
Energy, Minerals and Natural Resources

Form C-103
May 27, 2004

OIL CONSERVATION DIVISION

1220 South St. Francis Dr.
Santa Fe, NM 87505

WELL API NO.

30-039-22070

5. Indicate Type of Lease

STATE ☐ FEE ☐

6. State Oil & Gas Lease No.
Contract 111

7. Lease Name or Unit Agreement Name

Jicarilla H

8. Well Number 105

9. OGRID Number

5578

10. Pool name or Wildcat
W Lindrith Gallup Dakota

SUNDRY NOTICES AND REPORTS ON WELLS

(DO NOT USE THIS FORM FOR PROPOSALS TO DRILL OR TO DEEPEN OR PLUG BACK TO A
DIFFERENT RESERVOIR. USE "APPLICATION FOR PERMIT" (FORM C-101) FOR SUCH
PROPOSALS.)

1. Type of Well: Oil Well ☒ Gas Well ☐ Other

2. Name of Operator

DJ Simmons, Inc.

3. Address of Operator

1009 Ridgeway Place, Suite 200, Farmington NM 87401 (505) 326-3753

4. Well Location

Unit Letter I : 1650 feet from the South line and 660' feet from the East line

Section 6 Township 24N Range 4W NMPM Rio Arriba County

11. Elevation (Show whether DR, RKB, RT, GR, etc.)

6797' GL

Pit or Below-grade Tank Application ☒ or Closure ☐

Pit type Cement Recir. Depth to Groundwater >100' Distance from nearest fresh water well >1000' Distance from nearest surface water >1000'

Pit Liner Thickness: N/A mil Below-Grade Tank: Volume bbls; Construction Material On site material

12. Check Appropriate Box to Indicate Nature of Notice, Report or Other Data

NOTICE OF INTENTION TO:

PERFORM REMEDIAL WORK ☒ PLUG AND ABANDON ☐

TEMPORARILY ABANDON ☐ CHANGE PLANS ☐

PULL OR ALTER CASING ☐ MULTIPLE COMPL ☐

OTHER: Construct earthen bermed pit

☒

SUBSEQUENT REPORT OF:

REMEDIAL WORK ☐ ALTERING CASING ☐

COMMENCE DRILLING OPNS. ☐ P AND A ☐

CASING/CEMENT JOB ☐

OTHER:

☐

13. Describe proposed or completed operations. (Clearly state all pertinent details, and give pertinent dates, including estimated date of starting any proposed work). SEE RULE 1103. For Multiple Completions: Attach wellbore diagram of proposed completion or recompletion.

Construct earthen bermed cement re circulating pit with (12 mil) synthetic liner. Pit will be closed per NMOCD guide lines. Estimated start date is August 12, 2004. DJ Simmons, Inc. will repair the casing, and return this well to production. Per Sundry submitted and dated August 11, 2004. Site drawing enclosed.

I hereby certify that the information above is true and complete to the best of my knowledge and belief. I further certify that any pit or below-grade tank has been/will be constructed or closed according to NMOCD guidelines ☐, a general permit ☐ or an (attached) alternative OCD-approved plan ☐.

SIGNATURE Robert R. Griffie TITLE Operation Manager DATE August 12, 2004

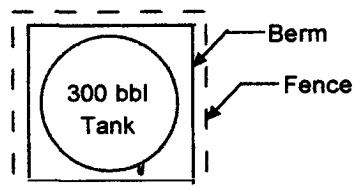
Type or print name: Robert R. Griffie E-mail address: www.djsimmonsinc.com Telephone No. 505 326 3753

For State Use Only

APPROVED BY: Denny Zant TITLE DEPUTY OIL & GAS INSPECTOR, DIST. 02


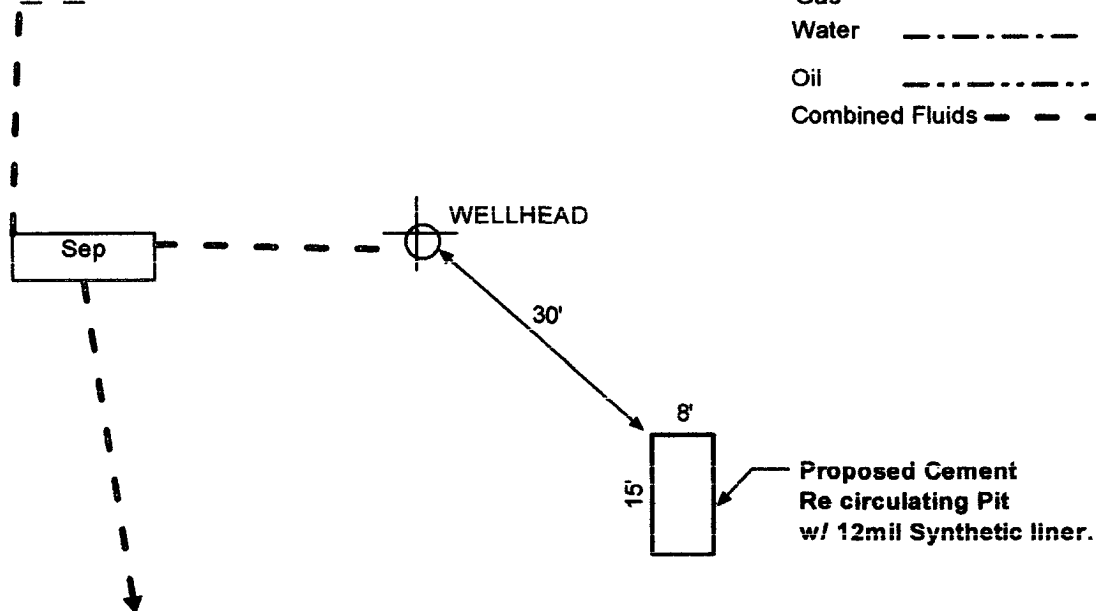
Conditions of Approval (if any):

AUG 12 2004



LEGEND

Gas
Water - - - - -
Oil
Combined Fluids - - - - -



DJ SIMMONS, INC.

DJ SIMMONS INC

1009 Ridgeway Place, Ste.200
Farmington, NM 87401

Reviewed KM
Approved RRG
Drawn CDS
One Call ID
Date 08/12/04

Pit Site Map

Jicarilla H 105
Proposed Pit Location
Sec 6, T24N, R4W
Rio Arriba County, New Mexico