

**District I**  
1625 N. French Dr., Hobbs, NM 88240

**District II**  
1301 W. Grand Avenue, Artesia, NM 88210

**District III**  
1000 Rio Brazos Rd., Aztec, NM 87410

**District IV**  
1220 S. St. Francis Dr., Santa Fe, NM 87505

State of New Mexico  
Energy, Minerals & Natural Resources Department  
**OIL CONSERVATION DIVISION**  
1220 South St. Francis Dr.  
Santa Fe, NM 87505

Form C-102  
Revised June 10, 2003  
Submit to Appropriate District Office  
State Lease - 4 Copies  
Fee Lease - 3 Copies  
☐ AMENDED REPORT

**WELL LOCATION AND ACREAGE DEDICATION PLAT**

<sup>1</sup> API Number 30-045-29282		<sup>2</sup> Pool Code 71629		<sup>3</sup> Pool Name Basin Fruitland Coal	
<sup>4</sup> Property Code 13929		<sup>5</sup> Property Name Lucerne Federal			<sup>6</sup> Well Number 6
<sup>7</sup> OGRID No 36845		<sup>8</sup> Operator Name Roddy Production			<sup>9</sup> Elevation 5788

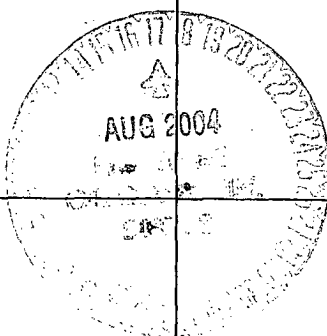
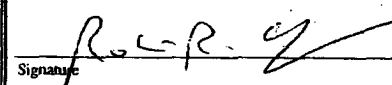
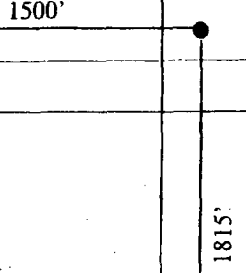
**<sup>10</sup> Surface Location**

UL or lot no. K	Section 21	Township T28N	Range R11W	Lot Idn	Feet from the 1815	North/South Line South	Feet from the 1500	East/West line West	County San Juan
--------------------	---------------	------------------	---------------	---------	-----------------------	---------------------------	-----------------------	------------------------	--------------------

**<sup>11</sup> Bottom Hole Location If Different From Surface**

UL or lot no.	Section	Township	Range	Lot Idn	Feet from the	North/South line	Feet from the	East/West line	County
<sup>12</sup> Dedicated Acres 320		<sup>13</sup> Joint or Infill N		<sup>14</sup> Consolidation Code		<sup>15</sup> Order No.			

NO ALLOWABLE WILL BE ASSIGNED TO THIS COMPLETION UNTIL ALL INTERESTS HAVE BEEN CONSOLIDATED OR A NON-STANDARD UNIT HAS BEEN APPROVED BY THE DIVISION

<div style="text-align: center;">  </div>				<b><sup>17</sup> OPERATOR CERTIFICATION</b> I hereby certify that the information contained herein is true and complete to the best of my knowledge and belief.  Signature Robert R. Griffie Printed Name Operation Manager Title and E-mail Address August 3, 2004 Date	
				<b><sup>18</sup> SURVEYOR CERTIFICATION</b> I hereby certify that the well location shown on this plat was plotted from field notes of actual surveys made by me or under my supervision, and that the same is true and correct to the best of my belief. Date of Survey Signature and Seal of Professional Surveyor: NOTE: See original C102 dated 08/21/95 Certificate Number	
<div style="display: flex; align-items: center;"> <div style="flex: 1;"> <p>Section 21</p> <p>1500'</p> <p>1815'</p> </div> <div style="flex: 1; border: 1px solid black; position: relative;"> <div style="position: absolute; top: 50%; left: 50%; transform: translate(-50%, -50%);">  </div> </div> </div>					