

District I  
1625 W. French Dr., Hobbs, NM 88240  
District II  
1301 W. Grand Avenue, Artesia, NM 88210  
District III  
1000 Rio Brazos Rd., Aztec, NM 87410  
District IV  
1220 S. St. Francis Dr., Santa Fe, NM 87505

State of New Mexico  
Energy, Minerals & Natural Resources

Oil Conservation Division  
1220 South St. Francis Dr.  
Santa Fe, NM 87505

Form C-104  
Reformatted July 20, 2001

Submit to Appropriate District Office  
5 Copies

☐ AMENDED REPORT

**I. REQUEST FOR ALLOWABLE AND AUTHORIZATION TO TRANSPORT**

<sup>1</sup> Operator name and Address Burlington Resources Oil & Gas Company LP PO Box 4289 Farmington, New Mexico 87499		<sup>2</sup> OGRID Number 14538
		<sup>3</sup> Reason for Filing Code/ Effective Date New Well
<sup>4</sup> 30-039-27284	<sup>5</sup> Pool Name Basin Fruitland Coal	<sup>6</sup> Pool Code 71629
<sup>7</sup> Property Code 7469	<sup>8</sup> Property Name San Juan 30-6 Unit	<sup>9</sup> Well Number 443S


**II. <sup>10</sup> Surface Location**

Ul or lot no. O	Section 36	Township 30N	Range 6W	Lot.Idn	Feet from the 1110'	North/South Line South	Feet from the 1390'	East/West line East	County Rio Arriba
--------------------	---------------	-----------------	-------------	---------	------------------------	---------------------------	------------------------	------------------------	----------------------

**<sup>11</sup> Bottom Hole Location**

UL or lot no.	Section	Township	Range	Lot Idn	Feet from the	North/South line	Feet from the	East/West line	County
<sup>12</sup> Lse Code S	<sup>13</sup> Producing Method Code Flowing	<sup>14</sup> Gas Connection Date	<sup>15</sup> C-129 Permit Number	<sup>16</sup> C-129 Effective Date	<sup>17</sup> C-129 Expiration Date				

**III. Oil and Gas Transporters**

<sup>18</sup> Transporter OGRID	<sup>19</sup> Transporter Name and Address	<sup>20</sup> POD	<sup>21</sup> O/G	<sup>22</sup> POD ULSTR Location and Description
9018	Giant Industries	2834706	O	
36785	Duke Energy Field Services	2834707	G	



**IV. Produced Water**

<sup>23</sup> POD 2834708	<sup>24</sup> POD ULSTR Location and Description
------------------------------	--

**V. Well Completion Data**

<sup>25</sup> Spud Date 4/22/03	<sup>26</sup> Ready Date 4/30/03	<sup>27</sup> TD 3688'	<sup>28</sup> PBDT 3682'	<sup>29</sup> Perforations 3452-3666'	<sup>30</sup> DHC, MC
<sup>31</sup> Hole Size	<sup>32</sup> Casing & Tubing Size	<sup>33</sup> Depth Set	<sup>34</sup> Sacks Cement		
12 1/4"	9 5/8"	143'	131 cu.ft.		
8 3/4"	7"	3426'	1445 cu.ft.		
6 1/4"	4 1/2"	3403-3682'			
	2 3/8"	3682'			

**VI. Well Test Data**

<sup>35</sup> Date New Oil	<sup>36</sup> Gas Delivery Date	<sup>37</sup> Test Date 4/30/03	<sup>38</sup> Test Length 1 hour	<sup>39</sup> Tbg. Pressure SI 0	<sup>40</sup> Csg. Pressure SI 208
<sup>41</sup> Choke Size 2"	<sup>42</sup> Oil	<sup>43</sup> Water	<sup>44</sup> Gas 877	<sup>45</sup> AOF	<sup>46</sup> Test Method Flowing
<sup>47</sup> I hereby certify that the rules of the Oil Conservation Division have been complied with and that the information given above is true and complete to the best of my knowledge and belief. Signature: 			OIL CONSERVATION DIVISION		
Printed name: Peggy Cole (COAL - 7)			Approved by: 		
Title: Regulatory Supervisor			Title: DEPUTY OIL & GAS INSPECTOR, DIST. 82		
Date: 5/6/03			Approval Date: MAY - 7 2003		
Phone: (505) 326-9700					