

UNITED STATES
DEPARTMENT OF THE INTERIOR
BUREAU OF LAND MANAGEMENT

FORM APPROVED
OMB No. 1004-0135
Expires November 30, 2000

SUNDRY NOTICES AND REPORTS ON WELLS
Do not use this form for proposals to drill or to re-enter an abandoned well. Use Form 3160-3 (APD) for such proposals.

SUBMIT IN TRIPLICATE - Other Instructions on reverse side

1. Type of Well <input type="checkbox"/> Oil Well <input type="checkbox"/> Gas Well <input checked="" type="checkbox"/> Other Pressure Observation Well		5. Lease Serial No. NM 05942 B
2. Name of Operator Benson-Montin-Greer Drilling Corp.		6. If Indian, Allottee or Tribe Name
3a. Address 4900 College Blvd. Farm, NM 87402	3b. Phone No. (include area code) (505) 325-8874	7. If Unit or CA/Agreement, Name and/or No. Canada Ojitos Unit
4. Location of Well (Footage, Sec., T., R., M., or Survey Description) 1785' FSL, 2120' FWL, Sec. 13, T25N, R1W.		8. Well Name and No. COU #2 (K-13)
		9. API Well No. 30-039-05997
		10. Field and Pool, or Exploratory Area West Puerto Chiquito Mancos
		11. County or Parish, State Rio Arriba, NM

12. CHECK APPROPRIATE BOX(ES) TO INDICATE NATURE OF NOTICE, REPORT, OR OTHER DATA

TYPE OF SUBMISSION	TYPE OF ACTION			
<input type="checkbox"/> Notice of Intent	<input type="checkbox"/> Acidize	<input type="checkbox"/> Deepen	<input type="checkbox"/> Production (Start/Resume)	<input type="checkbox"/> Water Shut-Off
<input checked="" type="checkbox"/> Subsequent Report	<input type="checkbox"/> Alter Casing	<input type="checkbox"/> Fracture Treat	<input type="checkbox"/> Reclamation	<input type="checkbox"/> Well Integrity
<input type="checkbox"/> Final Abandonment Notice	<input type="checkbox"/> Casing Repair	<input type="checkbox"/> New Construction	<input type="checkbox"/> Recomplete	<input type="checkbox"/> Other
	<input type="checkbox"/> Change Plans	<input type="checkbox"/> Plug and Abandon	<input checked="" type="checkbox"/> Temporarily Abandon	
	<input type="checkbox"/> Convert to Injection	<input type="checkbox"/> Plug Back	<input type="checkbox"/> Water Disposal	

13. Describe Proposed or Completed Operation (clearly state all pertinent details, including estimated starting date of any proposed work and approximate duration thereof. If the proposal is to deepen directionally or recompleat horizontally, give subsurface locations and measured and true vertical depths of all pertinent markers and zones. Attach the Bond under which the work will be performed or provide the Bond No. on file with BLM/BIA. Required subsequent reports shall be filed within 30 days following completion of the involved operations. If the operation results in a multiple completion or recompleat in a new interval, a Form 3160-4 shall be filed once testing has been completed. Final Abandonment Notices shall be filed only after all requirements, including reclamation, have been completed, and the operator has determined that the site is ready for final inspection.)

A Successful MIT was performed on the subject well on 04/16/03. The test was witnessed by Mr. Bruce Martin, NMOCD; and Mr. Rick Romero, BLM.

The Annulus was pressured to 560# and fell to 530# after thirty minutes.

Attached, please find a copy of the report and chart.

14. I hereby certify that the foregoing is true and correct Name (Printed/Typed) Josh Cooper		Title Engineer
Signature <i>Josh Cooper</i>		Date 04/21/03

THIS SPACE FOR FEDERAL OR STATE OFFICE USE

Approved by <i>/s/ Brian W. Davis</i>	Division of Multi-Resources	Date APR 26 2003
Conditions of approval, if any, are attached. Approval of this notice does not warrant or certify that the applicant holds legal or equitable title to those rights in the subject lease which would entitle the applicant to conduct operations thereon.		Office

Title 18 U.S.C. Section 1001 and Title 43 U.S.C. Section 1212, make it a crime for any person knowingly and willfully to make to any department or agency of the United States any false, fictitious or fraudulent statements or representations as to any matter within its jurisdiction.



NEW MEXICO ENERGY, MINERALS
& NATURAL RESOURCES DEPARTMENT

OIL CONSERVATION DIVISION
AZTEC DISTRICT OFFICE
1000 RIO BRAZOS ROAD
AZTEC NM 87410
(505) 334-6178 FAX: (505) 334-6179
<http://nemnr.state.nm.us/ocd/District/NM3district.htm>

MECHANICAL INTEGRITY TEST REPORT

(TA or UIC)

Date of Test 4/16/03 Operator Benson - Montin - Greer API # 30-039-05997

Property Name Canada Ojitos Unit 2 Well # 16-13 Location: Unit K Sec 13 Twn 25 Rge 1 W

Land Type:

State _____
Federal K
Private _____
Indian _____

Well Type:

Water Injection K
Salt Water Disposal _____
Gas Injection _____
Producing Oil/Gas _____
Pressure observation _____

Temporarily Abandoned Well (Y/N): Y

TA Expires: 4/16/08

Casing Pres. _____
Bradenhead Pres. 6
Tubing Pres. 400
Int. Casing Pres. _____


Tbg. SI Pres. _____
Tbg. Inj. Pres. _____

Max. Inj. Pres. _____

Pressured annulus up to 560 psi. for 30 mins. Test passed/failed

REMARKS:

Pressure dropped to 530 psi-

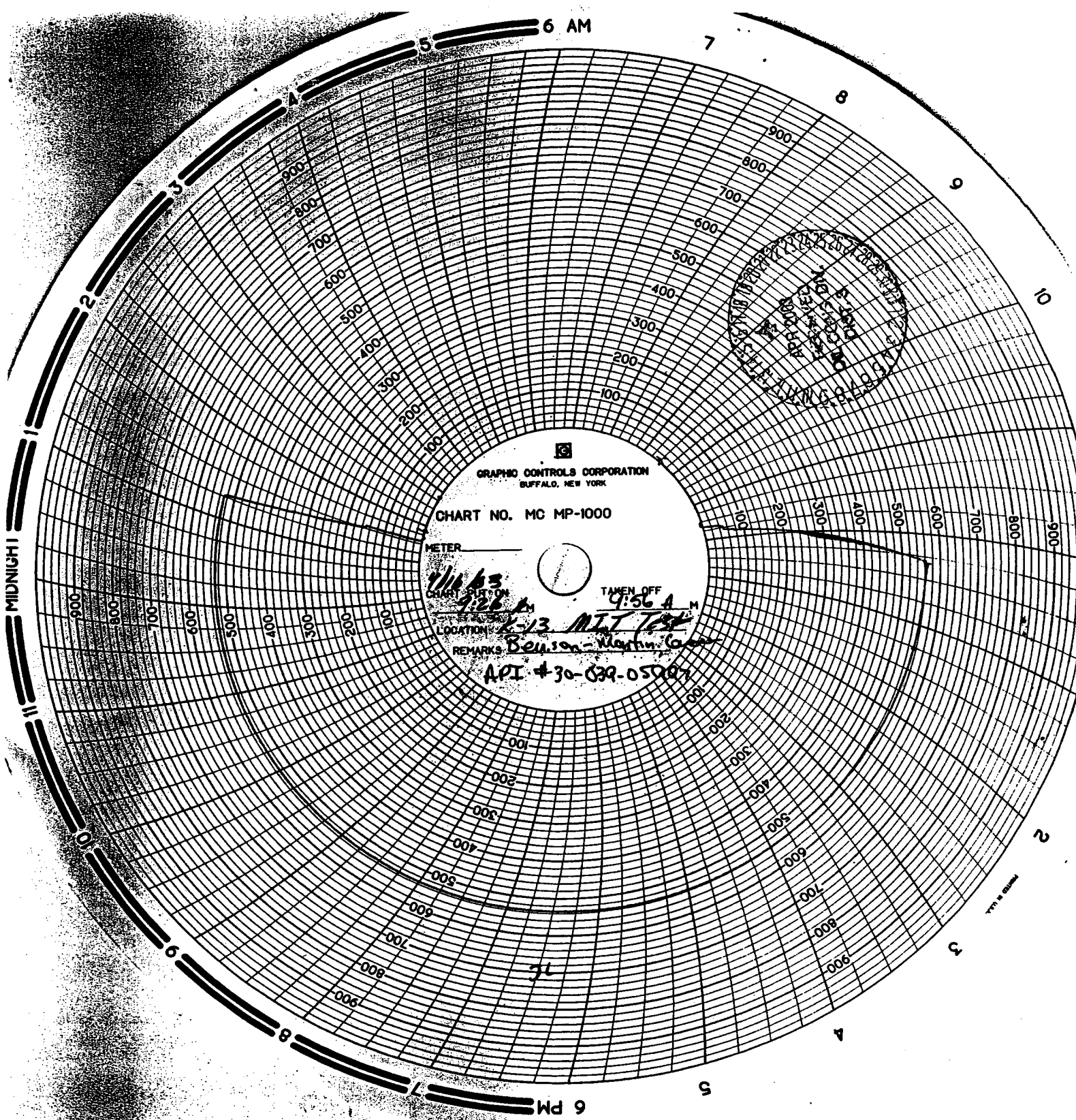


By John Greer
(Operator Representative)

Witness Bruce Math
(NMOCD)

(Position)

REVISED 11-17-98



GRAPHIC CONTROLS CORPORATION
BUFFALO, NEW YORK

CHART NO. MC MP-1000

METER


1/16 43
CHART POSITION
4:26 A

TAKEN OFF
4:56 A M

LOCATION 1-13 M.T. 754

REMARKS Benson - Martin, Cal.

API #30-039-05007



MIDNIGHT

6 PM