

(September 2001)

DEPARTMENT OF THE INTERIOR
BUREAU OF LAND MANAGEMENT

SUNDRY NOTICES AND REPORTS ON WELLS
Do not use this form for proposals to drill or to re-enter an abandoned well. Use Form 3160-3 (APD) for such proposals.

OMB No. 1004-0135
Expires: January 31, 2004

5. Lease Serial No.

NMSF078384

6. If Indian, Allottee or Tribe Name

7. If Unit or CA/Agreement, Name and/or No.

8. Well Name and No.

Newsom B No. 14

9. API Well No.

30-045-20131

10. Field and Pool, or Exploratory Area

Basin Dakota

11. County or Parish, State

San Juan Co., New Mexico

SUBMIT IN TRIPLICATE - Other instructions on reverse side

1. Type of Well

☐ Oil Well ☒ Gas Well ☐ Other

2. Name of Operator

R C Resources Corp

3a. Address

Suite 230 Pecan Creek, 8340 Meadow Road, Dallas, TX 75231

3b. Phone No. (include area code)

214-369-4848

4. Location of Well (Footage, Sec., T, R., M., or Survey Description)

1450' FNL - 790' FEL, Section 9, T26N, R8W, NMPM

12. CHECK APPROPRIATE BOX(ES) TO INDICATE NATURE OF NOTICE, REPORT, OR OTHER DATA

TYPE OF SUBMISSION

TYPE OF ACTION

☒ Notice of Intent

☐ Subsequent Report

☐ Final Abandonment Notice

☐ Acidize

☐ Alter Casing

☐ Casing Repair

☐ Change Plans

☐ Convert to Injection

☐ Deepen

☐ Fracture Treat

☒ New Construction

☐ Plug and Abandon

☐ Plug Back

☐ Production (Start/Resume)

☐ Reclamation

☐ Recomplete

☐ Temporarily Abandon

☐ Water Disposal

☐ Water Shut-Off

☐ Well Integrity

☐ Other

3. Describe Proposed or Completed Operation (clearly state all pertinent details, including estimated starting date of any proposed work and approximate duration thereof. If the proposal is to deepen directionally or recompleat horizontally, give subsurface locations and measured and true vertical depths of all pertinent markers and zones. Attach the Bond under which the work will be performed or provide the Bond No. on file with BLM/BIA. Required subsequent reports shall be filed within 30 days following completion of the involved operations. If the operation results in a multiple completion or recompleat in a new interval, a Form 3160-4 shall be filed once testing has been completed. Final Abandonment Notices shall be filed only after all requirements, including reclamation, have been completed, and the operator has determined that the site is ready for final inspection.)

R C Resources Corp. proposes to install a 2 inch surface gathering line from this location to the Newsom B No. 25 located 800' FNL and 1560' FEL of the same section. The purpose for this installation is to surface commingle gas flow of these two marginal wells thereby returning the Newsom B No. 14 to a productive status.

The gas line route will be along the upslope road shoulder of the existing access connecting these two locations. Approximate distance is 1000 feet. The line will be laid using a roustabout crew to string the pipe and screw it together. The only traffic off the existing access will be pedestrian so no new archeological work is deemed necessary. There will be no blading or clearing.

The surface line will be used / inspected 2 3/8" EUE tubing. The joints will be connected by screwed connection with adequate API thread sealant used on each connection. The line will be pressure tested to 250 psig prior to being placed in service.

The surface connection at the Newsom B No. 14 and Newsom B No. 25 will be as illustrated on the attached schematic.

Both wells are on the same federal lease and have common ownership and royalty rate.

Please bury the line. Ray Smith 11/4/04

No surface commingle or LW 12-3-04 RF

14. I hereby certify that the foregoing is true and correct
Name (Printed/Typed)

Robert E. Fielder

Title Agent

Signature

Robert E. Fielder

Date October 14, 2004

THIS SPACE FOR FEDERAL OR STATE OFFICE USE

Approved by (Signature)

Name
(Printed/Typed)

Title

Conditions of approval, if any, are attached. Approval of this notice does not warrant or certify that the applicant holds legal or equitable title to those rights in the subject lease which would entitle the applicant to conduct operations thereon.

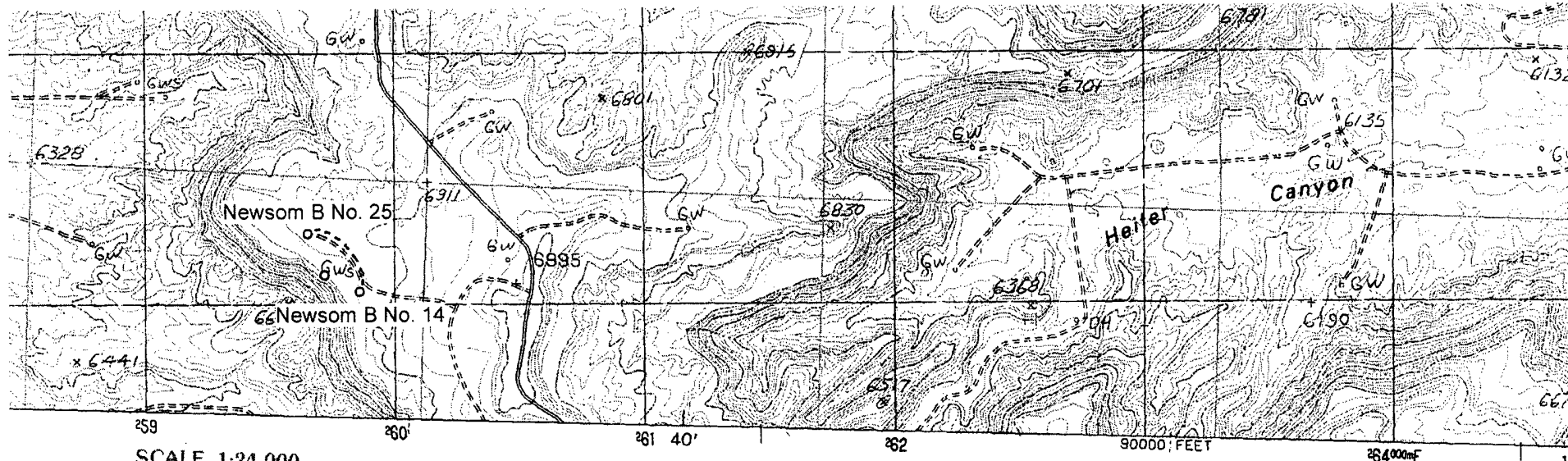
Office

Date


Title 18 U.S.C. Section 1001 and Title 43 U.S.C. Section 1212, make it a crime for any person knowingly and willfully to make to any department or agency of the United States any false, fictitious or fraudulent statements or representations as to any matter within its jurisdiction.

(Continued on next page)

NMOC




SCALE 1:24 000



CONTOUR INTERVAL 20 FEET

MAP COMPLIES WITH NATIONAL MAP ACCURACY STANDARDS
BY U.S. GEOLOGICAL SURVEY, DENVER, COLORADO 80225
OR RESTON, VIRGINIA 22092



QUADRANGLE LOCATION

1	2	3	1 Blanco
			2 Cutter Canyon
			3 Delgadita Mesa
4		5	4 Huerfano Peak
			5 Gould Pass
			6 Huerfano Trading Post
6	7	8	7 Thompson Mesa
			8 Smouse Mesa

ADJOINING 7.5 QUADRANGLE NAMES

ROAD LEGEND

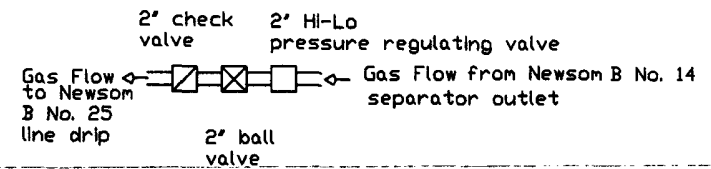
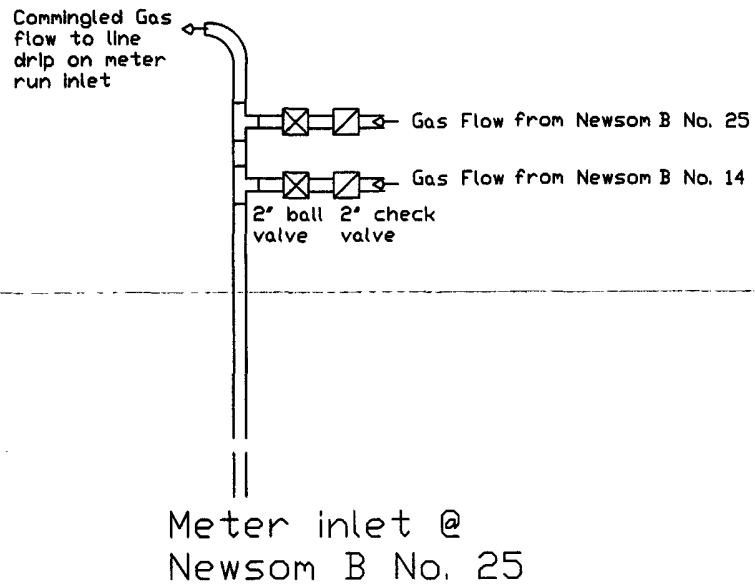
Improved Road =
Unimproved Road =
Trail =
Interstate Route U.S. Route

FRESNO CANYON, NEW

PROVISIONAL EDITION

36107-E6-TF-024

R C Resources Corp. Flow Schematic for Surface commingling of Newsom B No. 14 (DK) & Newsom B No. 25 (PC)



Separator outlet @ Newsom B No. 14