

District I

1625 N. French Dr., Hobbs, NM 88240

District II

1301 W. Grand Avenue, Artesia, NM 88210

District III

1000 Rio Brazos Rd., Aztec, NM 87410

District IV

1220 S. St. Francis Dr., Santa Fe, NM 87505

State of New Mexico  
Energy, Minerals & Natural Resources Department  
**OIL CONSERVATION DIVISION**  
1220 South St. Francis Dr.  
Santa Fe, NM 87505

Form C-102

Revised June 10, 2003

Submit to Appropriate District Office

State Lease - 4 Copies

Fee Lease - 3 Copies

☐ AMENDED REPORT**WELL LOCATION AND ACREAGE DEDICATION PLAT**

API Number 30-045-32467		Pool Code 71629	Pool Name BASIN FRUITLAND COAL
Property Code 31330	Property Name SAN JUAN 32-8 UNIT		Well Number 247A
OGRID No. 217817	Operator Name CONOCOPHILLIPS CO.		Elevation 6686

<sup>10</sup>Surface Location

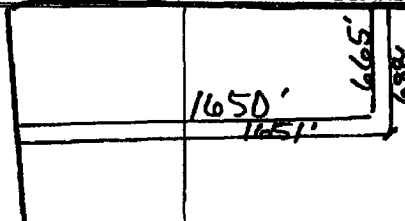

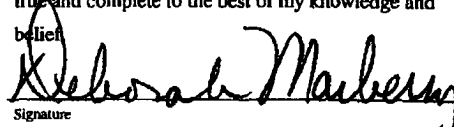
UL or lot no. C	Section 19	Township 32N	Range 8W	Lot Idn	Feet from the 665	North/South line NORTH	Feet from the 1650	East/West line WEST	County SAN JUAN
--------------------	---------------	-----------------	-------------	---------	----------------------	---------------------------	-----------------------	------------------------	--------------------

<sup>11</sup>Bottom Hole Location If Different From Surface

UL or lot no. C	Section 19	Township 32N	Range 8W	Lot Idn	Feet from the 688	North/South line NORTH	Feet from the 1651	East/West line WEST	County
--------------------	---------------	-----------------	-------------	---------	----------------------	---------------------------	-----------------------	------------------------	--------

Dedicated Acres 223.40 W/2	Joint or Infill	Consolidation Code	Order No.
-------------------------------	-----------------	--------------------	-----------

NO ALLOWABLE WILL BE ASSIGNED TO THIS COMPLETION UNTIL ALL INTERESTS HAVE BEEN CONSOLIDATED OR A NON-STANDARD UNIT HAS BEEN APPROVED BY THE DIVISION

16			17 OPERATOR CERTIFICATION I hereby certify that the information contained herein is true and complete to the best of my knowledge and belief.  Signature DEBORAH MARBERRY Printed Name REGULATORY ANALYST deborah.marberry@conocophillips.com Title and E-mail Address 12/10/2004 Date
			18 SURVEYOR CERTIFICATION I hereby certify that the well location shown on this plat was plotted from field notes of actual surveys made by me or under my supervision, and that the same is true and correct to the best of my belief.  Date of Survey Signature and Seal of Professional Surveyor:  Certificate Number