

UNITED STATES
DEPARTMENT OF THE INTERIOR
BUREAU OF LAND MANAGEMENT

FORM APPROVED
OMB No. 1004-0137
Expires: March 31, 2007

SUNDRY NOTICES AND REPORTS ON WELLS

Do not use this form for proposals to drill or re-enter an abandoned well. Use Form 3160-3 (APD) for such proposals.

SUBMIT IN TRIPLICATE- Other instructions on reverse side.

1. Type of Well
 Oil Well Gas Well Other

2. Name of Operator **CDX RIO, LLC**

3a. Address
4801 N. Butler, Suite 2000, Farmington NM 87401

3b. Phone No. (include area code)
505-326-3003

4. Location of Well (Footage, Sec., T., R., M., or Survey Description)
**815' FSL & 845 FWL
 Sec 16, T26N, R5W**

5. Lease Serial No.
Jicarilla Cont. 109

6. If Indian, Allottee or Tribe Name
Jicarilla-Dulce, N.M.

7. If Unit or CA/Agreement, Name and/or No.
OTO FARMINGTON NM

8. Well Name and No.
Jicarilla Contract B #2

9. API Well No.
30-039-08135

10. Field and Pool, or Exploratory Area
Dakota-Mesaverde

County or Parish, State
Rio Arriba, NM

12. CHECK APPROPRIATE BOX(ES) TO INDICATE NATURE OF NOTICE, REPORT, OR OTHER DATA

TYPE OF SUBMISSION	TYPE OF ACTION		
<input checked="" type="checkbox"/> Notice of Intent	<input type="checkbox"/> Acidize	<input type="checkbox"/> Deepen	<input type="checkbox"/> Production (Start/Resume)
<input type="checkbox"/> Subsequent Report	<input type="checkbox"/> Alter Casing	<input type="checkbox"/> Fracture Treat	<input type="checkbox"/> Reclamation
<input type="checkbox"/> Final Abandonment Notice	<input type="checkbox"/> Casing Repair	<input type="checkbox"/> New Construction	<input checked="" type="checkbox"/> Recomplete
	<input type="checkbox"/> Change Plans	<input type="checkbox"/> Plug and Abandon	<input type="checkbox"/> Temporarily Abandon
	<input type="checkbox"/> Convert to Injection	<input type="checkbox"/> Plug Back	<input type="checkbox"/> Water Disposal
			<input type="checkbox"/> Water Shut-Off
			<input type="checkbox"/> Well Integrity
			<input type="checkbox"/> Other

13. Describe Proposed or Completed Operation (clearly state all pertinent details, including estimated starting date of any proposed work and approximate duration thereof. If the proposal is to deepen directionally or recompleate horizontally, give subsurface locations and measured and true vertical depths of all pertinent markers and zones. Attach the Bond under which the work will be performed or provide the Bond No. on file with BLM/BIA. Required subsequent reports shall be filed within 30 days following completion of the involved operations. If the operation results in a multiple completion or recompleation in a new interval, a Form 3160-4 shall be filed once testing has been completed. Final Abandonment Notices shall be filed only after all requirements, including reclamation, have been completed, and the operator has determined that the site is ready for final inspection.)

Proposed operation -- to start approximately August 30th

- Run bit and casing scraper to PSTD.
- Run GR/CBL log across Mesaverde.
- Cement squeeze as necessary (notify the BLM before any cementing operations)
- Set 4 1/2" CIBP at 5484' (10' above DV tool).
- Pressure test casing to 3000 psi. If pressure holds, frac down casing, else, repair leak and frac down tubing.
- Fracture stimulate Point Lookout and Lower Menefee (5143-5375, 25 shots).
- Flowback frac and allow well to log off. Release packer, POOH.
- Set 4 1/2" BP at 5100'.
- Fracture stimulate Cliffhouse and Upper Menefee (4675-4950, 25 shots).
- Flowback frac and allow well to log off. Release packer POOH.
- Drill out bridge plug.
- Flow test the Mesaverde.
- Run tubing and place on production as a Blanco Mesaverde.
- Drill out BP over Dakota upon completion of Mesaverde test.

*Basin Dakota
Blanco Mesa Verde*

Adm'd	ams
Engr	oro
Geol	jsr
Surf	
Appvl	oro

01 DEC 23 AM 9:36
 010 ALBUQUERQUE, N.M.


RECEIVED
BLM

14. I hereby certify that the foregoing is true and correct
 Name (Printed/Typed)

David C. Smith

Title **Production Engineer**

Signature

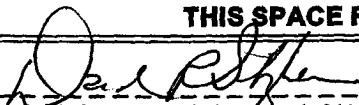


Date

08/18/2004

THIS SPACE FOR FEDERAL OR STATE OFFICE USE

Approved by



Division of Multi-Resources

Title

Date

JAN 20 2005

Conditions of approval, if any, are attached. Approval of this notice does not warrant or certify that the applicant holds legal or equitable title to those rights in the subject lease which would entitle the applicant to conduct operations thereon.

Office

Title 18 U.S.C. Section 1001 and Title 43 U.S.C. Section 1212, make it a crime for any person knowingly and willfully to make to any department or agency of the United States any false, fictitious or fraudulent statements or representations as to any matter within its jurisdiction.

(Instructions on page 2)

OPERATOR

District I
1625 N. French Dr., Hobbs, NM 88240
District II
1301 W. Grand Avenue, Artesia, NM 88210
District III
1000 Rio Brazos Rd., Aztec, NM 87410
District IV
1220 S. St. Francis Dr., Santa Fe, NM 87505

State of New Mexico
Energy, Minerals & Natural Resources Department
OIL CONSERVATION DIVISION
1220 South St. Francis Dr.
Santa Fe, NM 87505

Form C-102
Revised June 10, 2003
Submit to Appropriate District Office
State Lease - 4 Copies
Fee Lease - 3 Copies

2004 NOV 19 AM 9 04

RECEIVED

AMENDED REPORT

WELL LOCATION AND ACREAGE DEDICATION PLAT

¹ API Number 30-039-08135	² Pool Code 71599 / 72319	³ Pool Name BLANCO MESAVERDE & BASIN DAKOTA
⁴ Property Code	⁵ Property Name JICARILLA CONTRACT B	⁶ Well Number 2
⁷ OGRID No. 222374	⁸ Operator Name CDX RIO, LLC	⁹ Elevation 6549 GR

¹⁰ Surface Location


UL or lot no.	Section	Township	Range	Lot Idn	Feet from the	North/South line	Feet from the	East/West line	County
M	16	26N	R5W		815	SOUTH	845	WEST	RIO ARRIBA

¹¹ Bottom Hole Location If Different From Surface

UL or lot no.	Section	Township	Range	Lot Idn	Feet from the	North/South line	Feet from the	East/West line	County

¹² Dedicated Acres	¹³ Joint or Infill	¹⁴ Consolidation Code	¹⁵ Order No.

NO ALLOWABLE WILL BE ASSIGNED TO THIS COMPLETION UNTIL ALL INTERESTS HAVE BEEN CONSOLIDATED OR A NON-STANDARD UNIT HAS BEEN APPROVED BY THE DIVISION

				<p>¹⁷ OPERATOR CERTIFICATION I hereby certify that the information contained herein is true and complete to the best of my knowledge and belief.</p>  Signature Printed Name Robert Lemmons Title and E-mail Address Operations Engineer, rob.lemmons@cdxgas.com Date 8/20/04
				<p>¹⁸ SURVEYOR CERTIFICATION I hereby certify that the well location shown on this plat was plotted from field notes of actual surveys made by me or under my supervision, and that the same is true and correct to the best of my belief.</p> April 1, 1965 Date of Survey Signature and Seal of Professional Surveyor: ON FILE Certificate Number 2463
