

DISTRICT I  
P.O. Box 1980, Hobbs, N.M. 88241-1980

State of New Mexico  
Energy, Minerals & Natural Resources Department

Form C-102

Revised February 21, 1994

Instructions on back

Submit to Appropriate District Office

State Lease - 4 Copies

Fee Lease - 3 Copies

DISTRICT II  
P.O. Drawer DD, Artesia, N.M. 88211-0719

DISTRICT III  
1000 Rio Brazos Rd., Aztec, N.M. 87410

OIL CONSERVATION DIVISION

P.O. Box 2088

Santa Fe, NM 87504-2088

DISTRICT IV  
PO Box 2088, Santa Fe, NM 87504-2088

☒ AMENDED REPORT

WELL LOCATION AND ACREAGE DEDICATION PLAT

*API Number 30-039-25765-00-00		*Pool Code 97037	*Pool Name CABRISTO CANYON TERTIARY
*Property Code 22184	*Property Name JICARILLA 464-29		*Well Number 9
*GRID No. 13925	*Operator Name MALLON OIL CO.		*Elevation 7151'

<sup>10</sup> Surface Location




UL or lot no. G	Section 29	Township 30-N	Range 3-W	Lot Idn	Feet from the 2430	North/South line NORTH	Feet from the 2405	East/West line EAST	County RIO ARRIBA
--------------------	---------------	------------------	--------------	---------	-----------------------	---------------------------	-----------------------	------------------------	----------------------

<sup>11</sup> Bottom Hole Location If Different From Surface

UL or lot no.	Section	Township	Range	Lot Idn	Feet from the	North/South line	Feet from the	East/West line	County
---------------	---------	----------	-------	---------	---------------	------------------	---------------	----------------	--------

<sup>12</sup> Dedicated Acres 160	<sup>13</sup> Joint or Infill	<sup>14</sup> Consolidation Code	<sup>15</sup> Order No.
--------------------------------------	-------------------------------	----------------------------------	-------------------------

NO ALLOWABLE WILL BE ASSIGNED TO THIS COMPLETION UNTIL ALL INTERESTS HAVE BEEN CONSOLIDATED  
OR A NON-STANDARD UNIT HAS BEEN APPROVED BY THE DIVISION

16		2430'	2405'	17 OPERATOR CERTIFICATION	
				I hereby certify that the information contained herein is true and complete to the best of my knowledge and belief	
				Signature 	
				Printed Name ROBERT BLAYLOCK	
				Title DISTRICT MANAGER	
				Date 12/6/01	
				18 SURVEYOR CERTIFICATION	
				I hereby certify that the well location shown on this plat was plotted from field notes of actual surveys made by me or under my supervision, and that the same is true and correct to the best of my belief.	
				Date of Survey 10-1-01	
				Signature and Seal of Professional Surveyor 	
				Certificate Number 8894	