

District I  
1625 N French Dr., Hobbs, NM 88240  
District II  
1301 W. Grand Avenue, Artesia, NM 88210  
District III  
1000 Rio Brazos Rd., Aztec, NM 87410  
District IV  
1220 S St Francis Dr., Santa Fe, NM 87505

State of New Mexico  
Energy, Minerals & Natural Resources

Form C-104  
Revised Feb. 26, 2007

Oil Conservation Division  
1220 South St. Francis Dr.  
Santa Fe, NM 87505

Submit to Appropriate District Office  
5 Copies

☐ AMENDED REPORT

I. REQUEST FOR ALLOWABLE AND AUTHORIZATION TO TRANSPORT

<sup>1</sup> Operator name and Address ConocoPhillips Company P.O. Box 4289 Farmington, NM 87499		<sup>2</sup> OGRID Number 217817
		<sup>3</sup> Reason for Filing Code/ Effective Date Test Allowable - Gas
<sup>4</sup> API Number 30-045-35170	<sup>5</sup> Pool Name BASIN DAKOTA	<sup>6</sup> Pool Code 71599
<sup>7</sup> Property Code 31330	<sup>8</sup> Property Name SAN JUAN 32-8 UNIT	<sup>9</sup> Well Number 15N

II. <sup>10</sup> Surface Location


UL or lot no. L	Section 24	Township 31N	Range 8W	Lot Idn	Feet from the 1375'	North/SouthLine SOUTH	Feet from the 836'	East/West line WEST	County San Juan
--------------------	---------------	-----------------	-------------	---------	------------------------	--------------------------	-----------------------	------------------------	--------------------

<sup>11</sup> Bottom Hole Location

UL or lot no. K	Section 24	Township 31N	Range 8W	Lot Idn	Feet from the 1889'	North/SouthLine SOUTH	Feet from the 1880'	East/West line WEST	County San Juan
<sup>12</sup> Lse Code F	<sup>13</sup> Producing Method Code F	<sup>14</sup> Gas Connection Date	<sup>15</sup> C-129 Permit Number	<sup>16</sup> C-129 Effective Date	<sup>17</sup> C-129 Expiration Date				

III. Oil and Gas Transporters

<sup>18</sup> Transporter OGRID	<sup>19</sup> Transporter Name and Address	<sup>20</sup> O/G/W
248440	Western Refinery	O
151618	Enterprise	G



IV. Well Completion Data

<sup>21</sup> Spud Date 4/15/2011	<sup>22</sup> Ready Date ~7/5/2011	<sup>23</sup> TD MD 8245' / ~8008' TD	<sup>24</sup> PBDT MD ~8241' / ~8004' TD	<sup>25</sup> Perforations 8094'-8232'	<sup>26</sup> DHC, MC DHC3446AZ
<sup>27</sup> Hole Size	<sup>28</sup> Casing & Tubing Size	<sup>29</sup> Depth Set	<sup>30</sup> Sacks Cement		
12 1/4"	9 5/8", 32.3#, H-40	234'	77 sx (123 cf)		
8 3/4"	7", 23#, J-55	4018'	556 sx (1147 cf)		
6 1/4"	4 1/2", 11.6#, L-80	8243'	298 sx (883 cf)		
	2 3/8", 4.7#, L-80	Not Yet			

V. Well Test Data

<sup>31</sup> Date New Oil NA	<sup>32</sup> Gas Delivery Date Gas Recovery System Approx 07/05/11	<sup>33</sup> Test Date	<sup>34</sup> Test Length hr	<sup>35</sup> Tbg. Pressure SI- psi	<sup>36</sup> Csg. Pressure SI- psi
<sup>37</sup> Choke Size "	<sup>38</sup> Oil	<sup>39</sup> Water bwpd	<sup>40</sup> Gas mcf/d		<sup>41</sup> Test Method N/A

<sup>42</sup> I hereby certify that the rules of the Oil Conservation Division have been complied with and that the information given above is true and complete to the best of my knowledge and belief.  
Signature:

Printed name: Marie E. Jaramillo  
Title: Staff Regulatory Technician  
E-mail Address: Marie.e.jaramillo@conocophillips.com  
Date: 06/20/11 Phone: (505) 326-9865

OIL CONSERVATION DIVISION	
Approved by:	<i>Charles R. ...</i> 6-24-2011
Title:	SUPERVISOR DISTRICT # 3
Approval Date:	JUN 24 2011

20-DAY PRODUCTION PERIOD  
PER NMOC D POLICY 2009-5

PL

District I  
1625 N. French Dr., Hobbs, NM 88240  
District II  
1301 W. Grand Avenue, Artesia, NM 88210  
District III  
1000 Rio Brazos Rd., Aztec, NM 87410  
District IV  
1220 S. St. Francis Dr., Santa Fe, NM 87505

State of New Mexico  
Energy, Minerals & Natural Resources

Form C-104  
Revised Feb. 26, 2007

Oil Conservation Division  
1220 South St. Francis Dr.  
Santa Fe, NM 87505

Submit to Appropriate District Office  
5 Copies

☐ AMENDED REPORT

I. REQUEST FOR ALLOWABLE AND AUTHORIZATION TO TRANSPORT

<sup>1</sup> Operator name and Address ConocoPhillips Company P.O. Box 4289 Farmington, NM 87499		<sup>2</sup> OGRID Number 217817
		<sup>3</sup> Reason for Filing Code/ Effective Date Test Allowable - Gas
<sup>4</sup> API Number 30-045-35170	<sup>5</sup> Pool Name BLANCO MESAVERDE	<sup>6</sup> Pool Code 72319
<sup>7</sup> Property Code 31330	<sup>8</sup> Property Name SAN JUAN 32-8 UNIT	<sup>9</sup> Well Number 15N

II. <sup>10</sup> Surface Location

UL or lot no. L	Section 24	Township 31N	Range 8W	Lot Idn	Feet from the 1375'	North/SouthLine SOUTH	Feet from the 836'	East/West line WEST	County San Juan
--------------------	---------------	-----------------	-------------	---------	------------------------	--------------------------	-----------------------	------------------------	--------------------

<sup>11</sup> Bottom Hole Location

UL or lot no. K	Section 24	Township 31N	Range 8W	Lot Idn	Feet from the 1889'	North/SouthLine SOUTH	Feet from the 1880'	East/West line WEST	County San Juan
<sup>12</sup> Lse Code F	<sup>13</sup> Producing Method Code F	<sup>14</sup> Gas Connection Date	<sup>15</sup> C-129 Permit Number	<sup>16</sup> C-129 Effective Date	<sup>17</sup> C-129 Expiration Date				

III. Oil and Gas Transporters



<sup>18</sup> Transporter OGRID	<sup>19</sup> Transporter Name and Address	<sup>20</sup> O/G/W
248440	Western Refinery	O
151618	Enterprise	G

IV. Well Completion Data

<sup>21</sup> Spud Date 4/15/2011	<sup>22</sup> Ready Date ~7/5/2011	<sup>23</sup> TD MD 8245' / ~8008' TD	<sup>24</sup> PBSD MD ~8241' / ~8004' TD	<sup>25</sup> Perforations 4598'- 6162'	<sup>26</sup> DHC, MC DHC3446AZ
<sup>27</sup> Hole Size	<sup>28</sup> Casing & Tubing Size	<sup>29</sup> Depth Set	<sup>30</sup> Sacks Cement		
12 1/4"	9 5/8", 32.3#, H-40	234'	77 sx (123 cf)		
8 3/4"	7", 23#, J-55	4018'	556 sx (1147 cf)		
6 1/4"	4 1/2", 11.6#, L-80	8243'	298 sx (883 cf)		
	2 3/8", 4.7#, L-80	Not Yet			

V. Well Test Data

<sup>31</sup> Date New Oil NA	<sup>32</sup> Gas Delivery Date Gas Recovery System Approx 07/05/11	<sup>33</sup> Test Date	<sup>34</sup> Test Length hr	<sup>35</sup> Tbg. Pressure SI- psi	<sup>36</sup> Csg. Pressure SI- psi
<sup>37</sup> Choke Size "	<sup>38</sup> Oil	<sup>39</sup> Water bwpd	<sup>40</sup> Gas mcf/d		<sup>41</sup> Test Method N/A

<sup>42</sup> I hereby certify that the rules of the Oil Conservation Division have been complied with and that the information given above is true and complete to the best of my knowledge and belief. Signature: 	OIL CONSERVATION DIVISION Approved by:  6-24-2011 Title: SUPERVISOR DISTRICT # 2 Approval Date: JUN 24 2011
Printed name: Marie E. Jaramillo Title: Staff Regulatory Technician	
E-mail Address: Marie.e.jaramillo@conocophillips.com	
Date: 06/20/11 Phone: (505) 326-9865	

20-DAY PRODUCTION PERIOD  
PER NMOC POLICY 2009-5

pc