

District I  
1625 N. French Dr., Hobbs, NM 88240  
District II  
811 S. First St., Artesia, NM 88210  
District III  
1000 Rio Brazos Road, Aztec, NM 87410  
District IV  
1220 S. St. Francis Dr., Santa Fe, NM 87505

State of New Mexico  
Energy Minerals and Natural Resources  
Department  
Oil Conservation Division  
1220 South St. Francis Dr.  
Santa Fe, NM 87505

Form C-144  
Revised June 6, 2013

For temporary pits, below-grade tanks, and multi-well fluid management pits, submit to the appropriate NMOCD District Office.  
For permanent pits submit to the Santa Fe Environmental Bureau office and provide a copy to the appropriate NMOCD District Office.

12560  
45-07140

Pit, Below-Grade Tank, or  
Proposed Alternative Method Permit or Closure Plan Application

OCD Received  
1-15-15

- Type of action: ☐ Below grade tank registration  
☐ Permit of a pit or proposed alternative method  
☒ Closure of a pit, below-grade tank, or proposed alternative method  
☐ Modification to an existing permit/or registration  
☐ Closure plan only submitted for an existing permitted or non-permitted pit, below-grade tank, or proposed alternative method

**Instructions:** Please submit one application (Form C-144) per individual pit, below-grade tank or alternative request

Please be advised that approval of this request does not relieve the operator of liability should operations result in pollution of surface water, ground water or the environment. Nor does approval relieve the operator of its responsibility to comply with any other applicable governmental authority's rules, regulations or ordinances.

1.  
Operator: Burlington Resources OGRID #: 14538  
Address: PO BOX 4289, Farmington, NM 87499  
Facility or well name: Hancock 7  
API Number: 3004507140 OCD Permit Number: \_\_\_\_\_  
U/L or Qtr/Qtr L (NWSW) Section 30 Township 28N Range 9W County: San Juan  
Center of Proposed Design: Latitude 36.63025000 °N Longitude -107.83354000 °W NAD: ☒ 1927 ☐ 1983  
Surface Owner: ☒ Federal ☐ State ☐ Private ☐ Tribal Trust or Indian Allotment  
**OCD NAD83  
N 36.6301973 W 107.8341496**

2.  
☐ **Pit:** Subsection F, G or J of 19.15.17.11 NMAC  
Temporary: ☐ Drilling ☐ Workover  
☐ Permanent ☐ Emergency ☐ Cavitation ☐ P&A ☐ Multi-Well Fluid Management Low Chloride Drilling Fluid ☐ yes ☐ no  
☐ Lined ☐ Unlined Liner type: Thickness \_\_\_\_\_ mil ☐ LLDPE ☐ HDPE ☐ PVC ☐ Other \_\_\_\_\_  
☐ String-Reinforced  
Liner Seams: ☐ Welded ☐ Factory ☐ Other \_\_\_\_\_ Volume: \_\_\_\_\_ bbl Dimensions: L \_\_\_\_\_ x W \_\_\_\_\_ x D \_\_\_\_\_

3.  
☒ **Below-grade tank:** Subsection I of 19.15.17.11 NMAC  
Volume: 120 bbl Type of fluid: Produced Water  
Tank Construction material: Metal  
☐ Secondary containment with leak detection ☒ Visible sidewalls, liner, 6-inch lift and automatic overflow shut-off  
☐ Visible sidewalls and liner ☐ Visible sidewalls only ☐ Other \_\_\_\_\_  
Liner type: Thickness 45 mil ☐ HDPE ☐ PVC ☒ Other LLDPE

**Constituents Exceed Standards outline  
by 19.15.17.13 NMAC. Please submit a  
separate C-141 under 19.15.29 NMAC**

4.  
☐ **Alternative Method:**  
Submittal of an exception request is required. Exceptions must be submitted to the Santa Fe Environmental Bureau office for consideration of approval.

5.  
**Fencing:** Subsection D of 19.15.17.11 NMAC (Applies to permanent pits, temporary pits, and below-grade tanks)  
☐ Chain link, six feet in height, two strands of barbed wire at top (Required if located within 1000 feet of a permanent residence, school, hospital, institution or church)  
☐ Four foot height, four strands of barbed wire evenly spaced between one and four feet  
☐ Alternate. Please specify \_\_\_\_\_

A

6.

**Netting:** Subsection E of 19.15.17.11 NMAC (*Applies to permanent pits and permanent open top tanks*)

- ☐ Screen ☐ Netting ☐ Other \_\_\_\_\_
- ☐ Monthly inspections (If netting or screening is not physically feasible)

7.

**Signs:** Subsection C of 19.15.17.11 NMAC

- ☐ 12"x 24", 2" lettering, providing Operator's name, site location, and emergency telephone numbers
- ☐ Signed in compliance with 19.15.16.8 NMAC

8.

**Variances and Exceptions:**

Justifications and/or demonstrations of equivalency are required. Please refer to 19.15.17 NMAC for guidance.

*Please check a box if one or more of the following is requested, if not leave blank:*

- ☐ Variance(s): Requests must be submitted to the appropriate division district for consideration of approval.
- ☐ Exception(s): Requests must be submitted to the Santa Fe Environmental Bureau office for consideration of approval.

9.

**Siting Criteria (regarding permitting):** 19.15.17.10 NMAC

**Instructions:** The applicant must demonstrate compliance for each siting criteria below in the application. Recommendations of acceptable source material are provided below. Siting criteria does not apply to drying pads or above-grade tanks.

**General siting**

**Ground water is less than 25 feet below the bottom of a low chloride temporary pit or below-grade tank.**

- ☐ NM Office of the State Engineer - iWATERS database search; ☐ USGS; ☒ Data obtained from nearby wells

☐ Yes ☒ No  
☐ NA

**Ground water is less than 50 feet below the bottom of a Temporary pit, permanent pit, or Multi-Well Fluid Management pit.**

NM Office of the State Engineer - iWATERS database search; USGS; Data obtained from nearby wells

☐ Yes ☐ No  
☒ NA

Within incorporated municipal boundaries or within a defined municipal fresh water well field covered under a municipal ordinance adopted pursuant to NMSA 1978, Section 3-27-3, as amended. (**Does not apply to below grade tanks**)

- Written confirmation or verification from the municipality; Written approval obtained from the municipality

☐ Yes ☐ No

Within the area overlying a subsurface mine. (**Does not apply to below grade tanks**)

- Written confirmation or verification or map from the NM EMNRD-Mining and Mineral Division

☐ Yes ☐ No

Within an unstable area. (**Does not apply to below grade tanks**)

- Engineering measures incorporated into the design; NM Bureau of Geology & Mineral Resources; USGS; NM Geological Society; Topographic map

☐ Yes ☐ No

☐ Yes ☐ No

Within a 100-year floodplain. (**Does not apply to below grade tanks**)

- FEMA map

**Below Grade Tanks**

Within 100 feet of a continuously flowing watercourse, significant watercourse, lake bed, sinkhole, wetland or playa lake (measured from the ordinary high-water mark).

- Topographic map; Visual inspection (certification) of the proposed site

☐ Yes ☒ No

Within 200 horizontal feet of a spring or a fresh water well used for public or livestock consumption;

- NM Office of the State Engineer - iWATERS database search; Visual inspection (certification) of the proposed site

☐ Yes ☒ No

**Temporary Pit using Low Chloride Drilling Fluid** (maximum chloride content 15,000 mg/liter)

Within 100 feet of a continuously flowing watercourse, or any other significant watercourse or within 200 feet of any lakebed, sinkhole, or playa lake (measured from the ordinary high-water mark). (Applies to low chloride temporary pits.)

- Topographic map; Visual inspection (certification) of the proposed site

☐ Yes ☐ No

Within 300 feet from a occupied permanent residence, school, hospital, institution, or church in existence at the time of initial application.

- Visual inspection (certification) of the proposed site; Aerial photo; Satellite image

☐ Yes ☐ No

Within 200 horizontal feet of a spring or a private, domestic fresh water well used by less than five households for domestic or stock watering purposes, or 300feet of any other fresh water well or spring, in existence at the time of the initial application.

NM Office of the State Engineer - iWATERS database search; Visual inspection (certification) of the proposed site

☐ Yes ☐ No



Within 100 feet of a wetland.

- US Fish and Wildlife Wetland Identification map; Topographic map; Visual inspection (certification) of the proposed site

☐ Yes ☐ No

### **Temporary Pit Non-low chloride drilling fluid**

Within 300 feet of a continuously flowing watercourse, or any other significant watercourse, or within 200 feet of any lakebed, sinkhole, or playa lake (measured from the ordinary high-water mark).

- Topographic map; Visual inspection (certification) of the proposed site

☐ Yes ☐ No

Within 300 feet from a permanent residence, school, hospital, institution, or church in existence at the time of initial application.

- Visual inspection (certification) of the proposed site; Aerial photo; Satellite image

☐ Yes ☐ No

Within 500 horizontal feet of a spring or a private, domestic fresh water well used by less than five households for domestic or stock watering purposes, or 1000 feet of any other fresh water well or spring, in the existence at the time of the initial application;

- NM Office of the State Engineer - iWATERS database search; Visual inspection (certification) of the proposed site

☐ Yes ☐ No

Within 300 feet of a wetland.

- US Fish and Wildlife Wetland Identification map; Topographic map; Visual inspection (certification) of the proposed site

☐ Yes ☐ No

### **Permanent Pit or Multi-Well Fluid Management Pit**

Within 300 feet of a continuously flowing watercourse, or 200 feet of any other significant watercourse, or lakebed, sinkhole, or playa lake (measured from the ordinary high-water mark).

- Topographic map; Visual inspection (certification) of the proposed site

☐ Yes ☐ No

Within 1000 feet from a permanent residence, school, hospital, institution, or church in existence at the time of initial application.

- Visual inspection (certification) of the proposed site; Aerial photo; Satellite image

☐ Yes ☐ No

Within 500 horizontal feet of a spring or a fresh water well used for domestic or stock watering purposes, in existence at the time of initial application.

- NM Office of the State Engineer - iWATERS database search; Visual inspection (certification) of the proposed site

☐ Yes ☐ No

Within 500 feet of a wetland.

- US Fish and Wildlife Wetland Identification map; Topographic map; Visual inspection (certification) of the proposed site

☐ Yes ☐ No

10.

**Temporary Pits, Emergency Pits, and Below-grade Tanks Permit Application Attachment Checklist:** Subsection B of 19.15.17.9 NMAC  
*Instructions: Each of the following items must be attached to the application. Please indicate, by a check mark in the box, that the documents are attached.*

- ☐ Hydrogeologic Report (Below-grade Tanks) - based upon the requirements of Paragraph (4) of Subsection B of 19.15.17.9 NMAC
- ☐ Hydrogeologic Data (Temporary and Emergency Pits) - based upon the requirements of Paragraph (2) of Subsection B of 19.15.17.9 NMAC
- ☐ Siting Criteria Compliance Demonstrations - based upon the appropriate requirements of 19.15.17.10 NMAC
- ☐ Design Plan - based upon the appropriate requirements of 19.15.17.11 NMAC
- ☐ Operating and Maintenance Plan - based upon the appropriate requirements of 19.15.17.12 NMAC
- ☐ Closure Plan (Please complete Boxes 14 through 18, if applicable) - based upon the appropriate requirements of Subsection C of 19.15.17.9 NMAC

and 19.15.17.13 NMAC

☐ Previously Approved Design (attach copy of design) API Number: \_\_\_\_\_ or Permit Number: \_\_\_\_\_

11.

**Multi-Well Fluid Management Pit Checklist:** Subsection B of 19.15.17.9 NMAC

*Instructions: Each of the following items must be attached to the application. Please indicate, by a check mark in the box, that the documents are attached.*

- ☐ Design Plan - based upon the appropriate requirements of 19.15.17.11 NMAC
- ☐ Operating and Maintenance Plan - based upon the appropriate requirements of 19.15.17.12 NMAC
- ☐ A List of wells with approved application for permit to drill associated with the pit.
- ☐ Closure Plan (Please complete Boxes 14 through 18, if applicable) - based upon the appropriate requirements of Subsection C of 19.15.17.9 NMAC

and 19.15.17.13 NMAC

- ☐ Hydrogeologic Data - based upon the requirements of Paragraph (4) of Subsection B of 19.15.17.9 NMAC
- ☐ Siting Criteria Compliance Demonstrations - based upon the appropriate requirements of 19.15.17.10 NMAC

☐ Previously Approved Design (attach copy of design) API Number: \_\_\_\_\_ or Permit Number: \_\_\_\_\_



12. **Permanent Pits Permit Application Checklist:** Subsection B of 19.15.17.9 NMAC

**Instructions:** Each of the following items must be attached to the application. Please indicate, by a check mark in the box, that the documents are attached.

- ☐ Hydrogeologic Report - based upon the requirements of Paragraph (1) of Subsection B of 19.15.17.9 NMAC
- ☐ Siting Criteria Compliance Demonstrations - based upon the appropriate requirements of 19.15.17.10 NMAC
- ☐ Climatological Factors Assessment
- ☐ Certified Engineering Design Plans - based upon the appropriate requirements of 19.15.17.11 NMAC
- ☐ Dike Protection and Structural Integrity Design - based upon the appropriate requirements of 19.15.17.11 NMAC
- ☐ Leak Detection Design - based upon the appropriate requirements of 19.15.17.11 NMAC
- ☐ Liner Specifications and Compatibility Assessment - based upon the appropriate requirements of 19.15.17.11 NMAC
- ☐ Quality Control/Quality Assurance Construction and Installation Plan
- ☐ Operating and Maintenance Plan - based upon the appropriate requirements of 19.15.17.12 NMAC
- ☐ Freeboard and Overtopping Prevention Plan - based upon the appropriate requirements of 19.15.17.11 NMAC
- ☐ Nuisance or Hazardous Odors, including H<sub>2</sub>S, Prevention Plan
- ☐ Emergency Response Plan
- ☐ Oil Field Waste Stream Characterization
- ☐ Monitoring and Inspection Plan
- ☐ Erosion Control Plan
- ☐ Closure Plan - based upon the appropriate requirements of Subsection C of 19.15.17.9 NMAC and 19.15.17.13 NMAC

13. **Proposed Closure:** 19.15.17.13 NMAC

**Instructions:** Please complete the applicable boxes, Boxes 14 through 18, in regards to the proposed closure plan.

- Type: ☐ Drilling ☐ Workover ☐ Emergency ☐ Cavitation ☐ P&A ☐ Permanent Pit ☒ Below-grade Tank ☐ Multi-well Fluid Management Pit  
☐ Alternative
- Proposed Closure Method: ☒ Waste Excavation and Removal  
☐ Waste Removal (Closed-loop systems only)  
☐ On-site Closure Method (Only for temporary pits and closed-loop systems)  
☐ In-place Burial ☐ On-site Trench Burial  
☐ Alternative Closure Method

14. **Waste Excavation and Removal Closure Plan Checklist:** (19.15.17.13 NMAC) **Instructions:** Each of the following items must be attached to the closure plan. Please indicate, by a check mark in the box, that the documents are attached.

- ☒ Protocols and Procedures - based upon the appropriate requirements of 19.15.17.13 NMAC
- ☒ Confirmation Sampling Plan (if applicable) - based upon the appropriate requirements of Subsection C of 19.15.17.13 NMAC
- ☒ Disposal Facility Name and Permit Number (for liquids, drilling fluids and drill cuttings)
- ☒ Soil Backfill and Cover Design Specifications - based upon the appropriate requirements of Subsection H of 19.15.17.13 NMAC
- ☒ Re-vegetation Plan - based upon the appropriate requirements of Subsection H of 19.15.17.13 NMAC
- ☒ Site Reclamation Plan - based upon the appropriate requirements of Subsection H of 19.15.17.13 NMAC

15. **Siting Criteria (regarding on-site closure methods only):** 19.15.17.10 NMAC

**Instructions:** Each siting criteria requires a demonstration of compliance in the closure plan. Recommendations of acceptable source material are provided below. Requests regarding changes to certain siting criteria require justifications and/or demonstrations of equivalency. Please refer to 19.15.17.10 NMAC for guidance.

- |   |   |
|---|---|
| Ground water is less than 25 feet below the bottom of the buried waste.<br>- NM Office of the State Engineer - iWATERS database search; USGS; Data obtained from nearby wells   | <input type="checkbox"/> Yes <input type="checkbox"/> No<br><input type="checkbox"/> NA |
| Ground water is between 25-50 feet below the bottom of the buried waste<br>- NM Office of the State Engineer - iWATERS database search; USGS; Data obtained from nearby wells   | <input type="checkbox"/> Yes <input type="checkbox"/> No<br><input type="checkbox"/> NA |
| Ground water is more than 100 feet below the bottom of the buried waste.<br>- NM Office of the State Engineer - iWATERS database search; USGS; Data obtained from nearby wells  | <input type="checkbox"/> Yes <input type="checkbox"/> No<br><input type="checkbox"/> NA |
| Within 100 feet of a continuously flowing watercourse, or 200 feet of any other significant watercourse, lakebed, sinkhole, or playa lake (measured from the ordinary high-water mark).<br>- Topographic map; Visual inspection (certification) of the proposed site                        | <input type="checkbox"/> Yes <input type="checkbox"/> No                                |
| Within 300 feet from a permanent residence, school, hospital, institution, or church in existence at the time of initial application.<br>- Visual inspection (certification) of the proposed site; Aerial photo; Satellite image  | <input type="checkbox"/> Yes <input type="checkbox"/> No                                |
| Within 300 horizontal feet of a private, domestic fresh water well or spring used for domestic or stock watering purposes, in existence at the time of initial application.<br>- NM Office of the State Engineer - iWATERS database; Visual inspection (certification) of the proposed site | <input type="checkbox"/> Yes <input type="checkbox"/> No                                |
| Written confirmation or verification from the municipality; Written approval obtained from the municipality   | <input type="checkbox"/> Yes <input type="checkbox"/> No                                |
| Within 300 feet of a wetland.<br>US Fish and Wildlife Wetland Identification map; Topographic map; Visual inspection (certification) of the proposed site   | <input type="checkbox"/> Yes <input type="checkbox"/> No                                |
| Within incorporated municipal boundaries or within a defined municipal fresh water well field covered under a municipal ordinance   |   |



adopted pursuant to NMSA 1978, Section 3-27-3, as amended.

- Written confirmation or verification from the municipality; Written approval obtained from the municipality

☐ Yes ☐ No

Within the area overlying a subsurface mine.

- Written confirmation or verification or map from the NM EMNRD-Mining and Mineral Division

☐ Yes ☐ No

Within an unstable area.

- Engineering measures incorporated into the design; NM Bureau of Geology & Mineral Resources; USGS; NM Geological Society; Topographic map

☐ Yes ☐ No

Within a 100-year floodplain.

- FEMA map

☐ Yes ☐ No

16. **On-Site Closure Plan Checklist:** (19.15.17.13 NMAC) *Instructions: Each of the following items must be attached to the closure plan. Please indicate, by a check mark in the box, that the documents are attached.*

- ☐ Siting Criteria Compliance Demonstrations - based upon the appropriate requirements of 19.15.17.10 NMAC  
☐ Proof of Surface Owner Notice - based upon the appropriate requirements of Subsection E of 19.15.17.13 NMAC  
☐ Construction/Design Plan of Burial Trench (if applicable) based upon the appropriate requirements of Subsection K of 19.15.17.11 NMAC  
☐ Construction/Design Plan of Temporary Pit (for in-place burial of a drying pad) - based upon the appropriate requirements of 19.15.17.11 NMAC  
☐ Protocols and Procedures - based upon the appropriate requirements of 19.15.17.13 NMAC  
☐ Confirmation Sampling Plan (if applicable) - based upon the appropriate requirements of 19.15.17.13 NMAC  
☐ Waste Material Sampling Plan - based upon the appropriate requirements of 19.15.17.13 NMAC  
☐ Disposal Facility Name and Permit Number (for liquids, drilling fluids and drill cuttings or in case on-site closure standards cannot be achieved)  
☐ Soil Cover Design - based upon the appropriate requirements of Subsection H of 19.15.17.13 NMAC  
☐ Re-vegetation Plan - based upon the appropriate requirements of Subsection H of 19.15.17.13 NMAC  
☐ Site Reclamation Plan - based upon the appropriate requirements of Subsection H of 19.15.17.13 NMAC

17.

**Operator Application Certification:**

I hereby certify that the information submitted with this application is true, accurate and complete to the best of my knowledge and belief.

Name (Print): \_\_\_\_\_ Title: \_\_\_\_\_

Signature: \_\_\_\_\_ Date: \_\_\_\_\_

e-mail address: \_\_\_\_\_ Telephone: \_\_\_\_\_

18.

**OCD Approval:** ☐ Permit Application (including closure plan) ☒ Closure Plan (only) ☒ OCD Conditions (see attachment) **see front page**

OCD Representative Signature: \_\_\_\_\_ Approval Date: **Jan 29, 2015**

Title: **Environmental Specialist** OCD Permit Number: \_\_\_\_\_

19.

**Closure Report (required within 60 days of closure completion):** 19.15.17.13 NMAC

*Instructions: Operators are required to obtain an approved closure plan prior to implementing any closure activities and submitting the closure report. The closure report is required to be submitted to the division within 60 days of the completion of the closure activities. Please do not complete this section of the form until an approved closure plan has been obtained and the closure activities have been completed.*

☒ Closure Completion Date: **5/24/10**

20.

**Closure Method:**

- ☒ Waste Excavation and Removal ☐ On-Site Closure Method ☐ Alternative Closure Method ☐ Waste Removal (Closed-loop systems only)  
☐ If different from approved plan, please explain.

21.


**Closure Report Attachment Checklist:** *Instructions: Each of the following items must be attached to the closure report. Please indicate, by a check mark in the box, that the documents are attached.*

- ☒ Proof of Closure Notice (surface owner and division)  
☐ Proof of Deed Notice (required for on-site closure for private land only)  
☐ Plot Plan (for on-site closures and temporary pits)  
☒ Confirmation Sampling Analytical Results (if applicable)  
☐ Waste Material Sampling Analytical Results (required for on-site closure)  
☐ Disposal Facility Name and Permit Number  
☒ Soil Backfilling and Cover Installation  
☒ Re-vegetation Application Rates and Seeding Technique  
☒ Site Reclamation (Photo Documentation)

On-site Closure Location: Latitude \_\_\_\_\_ Longitude \_\_\_\_\_ NAD: ☐ 1927 ☐ 1983

**Operator Closure Certification:**

I hereby certify that the information and attachments submitted with this closure report is true, accurate and complete to the best of my knowledge and belief. I also certify that the closure complies with all applicable closure requirements and conditions specified in the approved closure plan.

Name (Print): Kenny Davis Title: Staff Regulatory Technician  
Signature:  Date: 12/10/14  
e-mail address: kenny.r.davis@conocophillips.com Telephone: 505-599-4045

**Burlington Resources Oil Gas Company, LP**  
**San Juan Basin**  
**Below Grade Tank Closure Report**

**Lease Name: Hancock 7**  
**API No.: 3004507140**

In accordance with Rule 19.15.17.13 NMAC the following information describes the closure of the below-grade tank referenced above. All proper documentation regarding closure activities is being included with the C-144.

General Plan:

1. BR shall close a below-grade tank within 60 days of cessation of operations per Subsection G.4 of 19.15.17.13 NMAC. This will include a) below-grade tanks that do not meet the requirements of Paragraphs (1) through (4) of Subsection I of 19.15.17.11 NMAC or is not included in Paragraph (5) of Subsection I of 19.15.17.11 NMAC within five years, if not retrofitted to comply with Paragraphs (1) through (4) of Subsection I of 19.15.17.11 NMAC; b) an earlier date that the division requires because of imminent danger to fresh water, public health or the environment. For any closure, BR will file the C144 Closure Report as required.
2. **The below-grade tank referenced above was permitted and closed within 60 days of cessation of the below-grade tanks operation.**
3. BR shall remove liquids and sludge from a below-grade tank prior to implementing a closure method and shall dispose of the liquids and sludge in a division-approved facility. The facilities to be used will be Basin Disposal (Permit #NM-01-005), JFJ Landfarm % Industrial Ecosystem Inc. (Permit # NM-01-0010B) and Envirotech Land Farm (Permit #NM-01-011). The liner after being cleaned well (Subsection D, Paragraph 1, Subparagraph (m) of 19.15.9.712 NMAC) will be disposed of at the San Juan County Regional Landfill located on CR 3100.

**All recovered liquids were disposed of at Basin Disposal (Permit #NM-01-005) and any sludge or soil required to be removed to facilitate closure was hauled to Envirotech Land Farm (Permit #NM-01-011) and JFJ Landfarm % IEI (Permit #NM-01-0010B). The liner was cleaned per Subsection D, Paragraph 1, Subparagraph (m) of 19.15.9.712 NMAC was disposed of at the San Juan County Regional Landfill located on CR 3100.**

4. BR Will receive prior approval to remove the below-grade tank and dispose of it in a division-approved facility or recycle, reuse, or reclaim it in a manner that the appropriate division district office approves.

**The below-grade tank was disposed of in a division-approved manner.**

5. If there is any on-site equipment associated with a below-grade tank, then BR shall remove the equipment, unless the equipment is required for some other purpose.

**All on-site equipment associated with the below-grade tank was removed.**

6. BR will test the soils beneath the below-grade tank to determine whether a release has occurred. COPC shall collect, at a minimum, a five point, composite sample; collect individual grab samples from any area that is wet, discolored or showing other evidence of a release; and analyzed for the constituents listed in Table I of 19.15.17.13 NMAC. COPC shall notify the division of its results on form C-141.



7. A five point composite sample was taken of the below-grade tank using sampling tools and all samples tested per Subsection B of 19.15.17.1 3(B)(1)(b). (Sample results attached).

Components	Tests Method	Limit (mg/kg)
Benzene	EPA SW-846 8021B or 8260B	0.2
BTEX	EPA SW-846 8021B or 8260B	50
TPH	EPA SW-846 418.1	100
Chlorides	EPA 300.1	250

8. If BR or the division determines that a release has occurred, then BR shall comply with 19.15.3.116 NMAC and 19.15.1.19 NMAC, as appropriate.

**A release was not determined for the above referenced well.**

9. If the sampling program demonstrates that a release has not occurred or that any release does not exceed the concentrations specified in Table I of 19.15.17.13 NMAC, then BR shall backfill the excavation with compacted, non-waste containing, earthen material; construct a division-prescribed soil cover; recontour and re-vegetate the site.

**The below-grade tank area passed all requirements of Paragraph (4) of Subsection E of 19.15.17.13 NMAC and was backfilled with compacted, non-waste containing, earthen material.**

10. Notice of Closure will be given prior to closure to the Aztec Division office between 72 hours and one week via email or verbally. The notification of closure will include the following:
- Operator's name
  - Location by Unit Letter, Section, Township, and Range. Well name and API number.

**Notification is missing due to employee turnovers. ConocoPhillips has reviewed our internal processes and has updated them to include the required 72 hour notification.**

11. The surface owner shall be notified of BR's closing of the below-grade tank 72 hours, but not more than one week, prior to closure as per the approved closure plan via certified mail, return receipt requested.

**The closure process notification to the landowner not found. COPC was not aware that the original notification sent at the time of Permitting was not the only closure notification required.**

**ConocoPhillips has reviewed our internal processes and has updated them to include the required 72 hour notification.**

12. Re-contouring of location will match fit, shape, line, form and texture of the surrounding. Re-shaping will include drainage control, prevent ponding, and prevent erosion. Natural drainages will be unimpeded and water bars and/or silt traps will be place in areas where needed to prevent erosion on a large scale. Final re-contour shall have a uniform appearance with smooth surface, fitting the natural landscape.

**The below-grade tank area was re-contoured to match fit, shape, line, form and texture of the surrounding area. Re-shaping, including drainage control, to prevent ponding and erosion. Natural drainages were unimpeded and water bars and/or silt traps were placed in areas where needed to prevent erosion on a large scale. Final recontour has a uniform appearance with smooth surface, fitting the natural landscape.**

13. BR Shall seed the disturbed areas the first favorable growing season following closure of a below-grade tank. Seeding will be accomplished via drilling on the contour whenever practical or by other division-approved



methods. BLM stipulated seed mixes will be used on federally regulated lands and division-approved seed mixtures (administratively approved if required) will be utilized on all State or private lands. A uniform vegetative cover has been established that reflects a life-form ratio of plus or minus fifty percent (50%) of pre-disturbance levels and a total percent plant cover of at least seventy percent (70%) of pre-disturbance levels, excluding noxious weeds. If an alternate seed mix is required by the state, private owner or tribe, it will be implemented with administrative approval if needed. COPC will repeat seeding or planting will be continued until successful vegetative growth occurs.

**Provision 13 was accomplished through complying with BLM seeding requirements as allowed by the BLM/OCD MOU.**

14. A minimum of four feet of cover shall be achieved and the cover shall include one foot of suitable material, with chloride concentrations less than 600 mg/kg as analyzed by EPA Method 300.0, to establish vegetation at the site, or the background thickness of topsoil, whichever is greater.

**The below-grade tank area was backfilled and more than four feet of cover was achieved and the cover included one foot of suitable material to establish vegetation at the site.**

15. All closure activities will include proper documentation and be available for review upon request and will be submitted to OCD within 60 days of closure of the below-grade tank. Closure report will be filed on C-144 and incorporate the following:
  - Soil Backfilling and Cover Installation **(See Report)**
  - Re-vegetation application rates and seeding techniques **(See Report)**
  - Photo documentation of the site reclamation **(Included as an attachment)**
  - Confirmation Sampling Results **(Included as an attachment)**
  - Proof of closure notice **(Included as an attachment)**

**Closure Documentation was not submitted within the 60 day requirement due to employee turnovers. ConocoPhillips has reviewed our internal processes and has updated them to ensure closure documentation is submitted with the 60 day time frame.**



June 14, 2010

Project No. 92115-1296

Ms. Kelsi Gurvitz  
ConocoPhillips  
3401 East 30<sup>th</sup> Street  
Farmington, New Mexico 87401

Phone: (505) 599-3403

**RE: BELOW GRADE TANK CLOSURE DOCUMENTATION FOR THE HANCOCK #7 (hBr) WELL SITE,  
SAN JUAN COUNTY, NEW MEXICO**


Dear Ms. Gurvitz,

Enclosed please find the field notes and analytical results for below grade tank (BGT) closure activities conducted at the Hancock #7 (hBr) well site located in Section 30, Township 28N, Range 9W, San Juan County, New Mexico. On May 24, 2010, a five (5)-point composite sample was collected from directly beneath the BGT; see attached *Field Notes*. The sample was screened in the field for total petroleum hydrocarbons (TPH) using USEPA Method 418.1, for organic vapors using a Photo Ionization Detector (PID), and for chlorides. Additionally, the sample was placed into a four (4)-ounce glass jar, capped headspace free, and transported on ice under chain of custody to Envirotech's laboratory to be analyzed for benzene and BTEX using USEPA Method 8021, and for total chlorides using USEPA Method 4500. The sample returned results below the regulatory limits of 0.2 ppm benzene, 50 ppm BTEX, and 250 ppm chlorides; however, the sample returned results above the regulatory limit of 100 ppm TPH, confirming a release occurred; see attached *Analytical Results*.

A brief site assessment was then conducted. Because distance to surface water was between 200 and 1,000 feet, the closure standard was determined to be 1,000 ppm total petroleum hydrocarbons (TPH) and 100 ppm organic vapors, pursuant to New Mexico Oil Conservation Division (NMOCD) Guidelines for Remediation of Spills, Leaks, and Releases. Because the sample was below the regulatory limit of 1,000 ppm TPH, no excavation was required; see attached *Analytical Results*. Envirotech, Inc. recommends no further action in regards to this incident.

We appreciate the opportunity to be of service. If you have any questions or require additional information, please contact our office at (505) 632-0615.

Respectfully Submitted,  
ENVIROTECH, INC.

  
Toni McKnight, EIT  
Project Engineer/Geologist  
[tmcknight@envirotech-inc.com](mailto:tmcknight@envirotech-inc.com)

Enclosures: Field Notes  
Analytical Results

Cc: Client File No. 92115





(505) 632-0615 (800) 362-1879  
5796 U.S. Hwy 64, Farmington, NM 87401

TLM  
LAT: 11 36° 37.8/31'  
LONG: 107° 50.0475

LOCATION:	NAME: Hancock #7	WELL #:	—	TEMP PIT:	PERMANENT PIT:	BGT: X
LEGAL ADD:	UNIT: 16	SEC: 30	TWP: 28 N	RNG: 9 W	PM: N M	
QTR/FOOTAGE:	1680' FSL & 1180' FUL	CNTY: San Juan		ST: New Mexico		

CONSTRUCTION MATERIAL: N/A DOUBLE-WALLED, WITH LEAK DETECTION: N/A

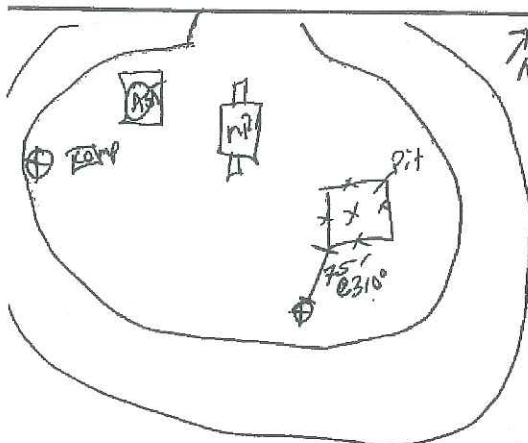
DEPTH TO GROUNDWATER:  $\approx 120'$

BENZENE  $\leq 0.2$  mg/kg, BTEX  $\leq 50$  mg/kg, GRO & DRO FRACTION (8015)  $\leq 500$  mg/kg, TPH (418.1)  $\leq 2500$  mg/kg, CHLORIDES  $\leq 1000$  mg/kg

BENZENE  $\leq 0.2$  mg/kg, BTEX  $\leq 50$  mg/kg, TPH (418.1)  $\leq 100$  mg/kg, CHLORIDES  $\leq 250$  mg/kg

TIME	SAMPLE I.D.	LAB NO.	WEIGHT (g)	mL FREON	DILUTION	READING	CALC. (mg/kg)
15:03	200 STD		-	-	-	200	
15:18	SPt Comp	1	5	5	5	122	488
		2					
		3					
		4					
		5					
		6					

## PROFILE



SAMPLE ID	READING	CALC. (mg/kg)
5Pcomp	0.2	<28

## PID RESULTS

SAMPLE ID	RESULTS (ppm)
STD 100	101
Bot Compost	20.5



SAMPLE ID	ANALYSIS	RESULTS
	BENZENE	
	BTEX	
	GRO & DRO	
	CHLORIDES	

NOTES: Lease # NM 0354/  
Sample collected & submitted to LAL for Benzene, BTEX,  
Chlorides.  
Left at 15:30

### WHO ORDERED



Conoce



# envirotech

(805) 632-0615 (800) 362-1673

6796 U.S. Hwy 64, Farmington, NM 87401

Location No:

C.O.C. No:

PAGE NO: 1 OF 1

DATE STARTED: 5/24/10

DATE FINISHED: 5/24/0

LOCATION: NAME: Hartrock WELL #: 7  
RAD/UNIT: L SEC: 30 TWP: 28N RNG: 9W PM: NM CNTY: SS ST: NM  
R/FOOTAGE: 11680' ES L + 1180' FW L CONTRACTOR: N/A

ENVIRONMENTAL  
SPECIALIST: *TCM*

CAVATION APPROX: N/A FT. X N/A FT. X N/A FT. DEEP CUBIC YARDAGE: N/A

SPOSAL FACILITY: N/A

REMEDIAL METHOD: N/A

ND USE: Coca 2 mg

LEASE: NM 035411

LAND OWNER: *Federal*

USE OF RELEASE: B67

MATERIAL RELEASED: Condensate / Produced water

LL LOCATED APPROXIMATELY: 75 FT. 310° FROM wellhead

PTH TO GROUNDWATER: 7100'    NEAREST WATER SOURCE: 71000'    NEAREST SURFACE WATER: 300'

IOCD RANKING SCORE: 10 NMOCD TPH CLOSURE STD: 1,000 PPM

## IL AND EXCAVATION DESCRIPTION:

LAND EXCAVATION DESCRIPTION:  
wellhead is plugged & abandoned.

[illegible]

## SPILL PERIMETER

## OVM RESULTS

## SPILL PROFILE

See pg 1 of  
BGT/Pit closure

[illegible]

See pg 1 of  
BGT/Pit Closure

LEVEL NOTES: \_\_\_\_\_ CALLED OUT: \_\_\_\_\_ ONSITE: \_\_\_\_\_





**EPA METHOD 418.1  
TOTAL PETROLEUM  
HYDROCARBONS**

Client:	ConocoPhillips	Project #:	92115-1296
Sample No.:	1	Date Reported:	6/1/2010
Sample ID:	5-Point Composite	Date Sampled:	5/24/2010
Sample Matrix:	Soil	Date Analyzed:	5/24/2010
Preservative:	Cool	Analysis Needed:	TPH-418.1
Condition:	Cool and Intact		

Parameter	Concentration (mg/kg)	Det. Limit (mg/kg)
Total Petroleum Hydrocarbons	488	5.0

ND = Parameter not detected at the stated detection limit.

References: Method 418.1, Petroleum Hydrocarbons, Total Recoverable, Chemical Analysis of Water and Waste, USEPA Storet No. 4551, 1978.

Comments: **Hancock #7 (hBr)**

Instrument calibrated to 200 ppm standard. Zeroed before each sample

  
\_\_\_\_\_  
Analyst

Toni McKnight  
\_\_\_\_\_  
Printed

  
\_\_\_\_\_  
Review

Sarah Rowland  
\_\_\_\_\_  
Printed



CONTINUOUS CALIBRATION  
EPA METHOD 418.1  
TOTAL PETROLEUM  
HYDROCARBONS

Cal. Date: 24-May-10

Parameter	Standard Concentration mg/L	Concentration Reading mg/L
TPH	100	200
	200	
	500	
	1000	

The accepted percent relative deviation (%RSD) of the calibration factor is less than 20% over the working range.

Toni McKnight  
Analyst

6/1/10  
Date

Toni McKnight  
Print Name

Sarah Rowland  
Review

6/1/10  
Date

Sarah Rowland  
Print Name





## Field Chloride

Client:	ConocoPhillips	Project #:	92115-1296
Sample No.:	1	Date Reported:	6/1/2010
Sample ID:	5-Point Composite	Date Sampled:	5/24/2010
Sample Matrix:	Soil	Date Analyzed:	5/24/2010
Preservative:	Cool	Analysis Needed:	Chloride
Condition:	Cool and Intact		

Parameter	Concentration (mg/kg)	Det. Limit (mg/kg)
Field Chloride	ND	27.0

ND = Parameter not detected at the stated detection limit.

References: "Standard Methods for the Examination of Water and Wastewater", 18th ed., 1992  
Hach Company Quantab Titrators for Chloride

Comments: **Hancock #7 (hBr)**

  
Analyst

**Toni McKnight**  
Printed

  
Review

**Sarah Rowland**  
Printed



**EPA METHOD 8021  
AROMATIC VOLATILE ORGANICS**

Client:	ConocoPhillips	Project #:	92115-1296
Sample ID:	5PT Composite	Date Reported:	05-29-10
Laboratory Number:	54401	Date Sampled:	05-24-10
Chain of Custody:	9463	Date Received:	05-24-10
Sample Matrix:	Soil	Date Analyzed:	05-28-10
Preservative:	Cool	Date Extracted:	05-26-10
Condition:	Intact	Analysis Requested:	BTEX

Parameter	Concentration (ug/Kg)	Det. Limit (ug/Kg)
Benzene	3.4	0.9
Toluene	1.2	1.0
Ethylbenzene	10.8	1.0
p,m-Xylene	ND	1.2
o-Xylene	ND	0.9
Total BTEX	15.4	


ND - Parameter not detected at the stated detection limit.


Surrogate Recoveries:	Parameter	Percent Recovery
	Fluorobenzene	100 %
	1,4-difluorobenzene	100 %
	Bromochlorobenzene	100 %

References: Method 5030B, Purge-and-Trap, Test Methods for Evaluating Solid Waste, SW-846, USEPA, December 1996.

Method 8021B, Aromatic Volatile Organics, Test Methods for Evaluating Solid Waste, SW-846, USEPA, December 1996.

Comments: BGT Closure/ Hancock #7 (hBr)

  
\_\_\_\_\_  
Analyst

  
\_\_\_\_\_  
Review



Client:	N/A	Project #:	N/A
Sample ID:	0521BBLK QA/QC	Date Reported:	05-29-10
Laboratory Number:	54401	Date Sampled:	N/A
Sample Matrix:	Soil	Date Received:	N/A
Preservative:	N/A	Date Analyzed:	05-28-10
Condition:	N/A	Analysis:	BTEX

Calibration and Detection Limits (ug/L)	I-Cal RF:	C-Cal RF:	%Diff.	Blank Conc	Detect. Limit
		Accept: Range 0 - 15%			
Benzene	1.3456E+006	1.3483E+006	0.2%	ND	0.1
Toluene	1.2455E+006	1.2480E+006	0.2%	ND	0.1
Ethylbenzene	1.1114E+006	1.1136E+006	0.2%	ND	0.1
p,m-Xylene	2.8284E+006	2.8341E+006	0.2%	ND	0.1
o-Xylene	1.0566E+006	1.0587E+006	0.2%	ND	0.1

Duplicate Conc. (ug/Kg)	Sample	Duplicate	%Diff.	Accept Range	Detect. Limit
Benzene	3.4	2.9	14.7%	0 - 30%	0.9
Toluene	1.2	1.5	25.0%	0 - 30%	1.0
Ethylbenzene	10.8	10.5	2.8%	0 - 30%	1.0
p,m-Xylene	ND	ND	0.0%	0 - 30%	1.2
o-Xylene	ND	ND	0.0%	0 - 30%	0.9

Spike Conc. (ug/Kg)	Sample	Amount Spiked	Spiked Sample	% Recovery	Accept Range
Benzene	3.4	50.0	48.9	91.6%	39 - 150
Toluene	1.2	50.0	46.6	91.0%	46 - 148
Ethylbenzene	10.8	50.0	48.6	80.0%	32 - 160
p,m-Xylene	ND	100	104	104%	46 - 148
o-Xylene	ND	50.0	46.0	91.9%	46 - 148

ND - Parameter not detected at the stated detection limit.

References: Method 5030B, Purge-and-Trap, Test Methods for Evaluating Solid Waste, SW-846, USEPA, December 1996.  
 Method 8021B, Aromatic and Halogenated Volatiles by Gas Chromatography Using Photoionization and/or Electrolytic Conductivity Detectors, SW-846, USEPA December 1996.

Comments: QA/QC for Samples 54383, 54394, 54395, 54399, 54401, 54421-54424, 54453.

  
 Analyst

  
 Review



## Chloride

Client: ConocoPhillips  
Sample ID: 5 Point Composite  
Lab ID#: 54401  
Sample Matrix: Soil  
Preservative: Cool  
Condition: Intact

Project #: 92115-1296  
Date Reported: 05-29-10  
Date Sampled: 05-24-10  
Date Received: 05-24-10  
Date Analyzed: 05-27-10  
Chain of Custody: 9463

### Parameter


### Concentration (mg/Kg)


Total Chloride

20

Reference: U.S.E.P.A., 4500B, "Methods for Chemical Analysis of Water and Wastes", 1983.  
Standard Methods For The Examination of Water And Waste Water", 18th ed., 1992.

Comments: BGT Closure/Hancock #7 (hBr)

  
\_\_\_\_\_  
Analyst

  
\_\_\_\_\_  
Review



09463

## CHAIN OF CUSTODY RECORD

Client:		Project Name / Location:		ANALYSIS / PARAMETERS												Date		Time																			
ConocoPhillips		BGT Closure / Hancock #7 (hbr)		Sample Name:		Lab No.		Sample Matrix		No. / Volume of Containers		Preservative		TPH (Method 8015)		BTX (Method 8021)		VOC (Method 8260)		RCRA 8 Metals		Cation / Anion		RCI		TCLP with H/P		PAH		TPH (418.1)		CHLORIDE		Sample Cool		Sample Intact	
Client Address:		Client Phone No.:		Sampler Name:		Client No.:		Sample Matrix		No. / Volume of Containers		Preservative		TPH (Method 8015)		BTX (Method 8021)		VOC (Method 8260)		RCRA 8 Metals		Cation / Anion		RCI		TCLP with H/P		PAH		TPH (418.1)		CHLORIDE		Sample Cool		Sample Intact	
Spt Composite		5/24/10		14:45		54401		Soil Solid		1/4 oz		✓		✓		✓		✓		✓		✓		✓		✓		✓		✓		✓		✓		✓	
								Sludge Aqueous																													
								Sludge Aqueous																													
								Sludge Aqueous																													
								Sludge Aqueous																													
								Sludge Aqueous																													
								Sludge Aqueous																													
								Sludge Aqueous																													
								Sludge Aqueous																													
								Sludge Aqueous																													
								Sludge Aqueous																													
								Sludge Aqueous																													
								Sludge Aqueous																													
								Sludge Aqueous																													
								Sludge Aqueous																													
								Sludge Aqueous																													
								Sludge Aqueous																													
								Sludge Aqueous																													
								Sludge Aqueous																													
								Sludge Aqueous																													
								Sludge Aqueous																													
								Sludge Aqueous																													
								Sludge Aqueous																													
								Sludge Aqueous																													
								Sludge Aqueous																													
								Sludge Aqueous																													
								Sludge Aqueous																													
								Sludge Aqueous																													
								Sludge Aqueous																													
								Sludge Aqueous																													
								Sludge Aqueous																													
								Sludge Aqueous																													
								Sludge Aqueous																													
								Sludge Aqueous																													
								Sludge Aqueous																													
								Sludge Aqueous																													
								Sludge Aqueous																													
								Sludge Aqueous																													
								Sludge Aqueous																													
								Sludge Aqueous																													
								Sludge Aqueous																													
								Sludge Aqueous																													
								Sludge Aqueous																													
								Sludge Aqueous																													
								Sludge Aqueous																													
								Sludge Aqueous																													
								Sludge Aqueous																													
								Sludge Aqueous																													
								Sludge Aqueous																													
								Sludge Aqueous																													
								Sludge Aqueous																													
								Sludge Aqueous																													
								Sludge Aqueous																													
								Sludge Aqueous																													
								Sludge Aqueous																													
								Sludge Aqueous																													
								Sludge Aqueous																													
								Sludge Aqueous																													
								Sludge Aqueous																													
								Sludge Aqueous																													
								Sludge Aqueous																													
								Sludge Aqueous																													
								Sludge Aqueous																													
								Sludge Aqueous																													
								Sludge Aqueous																													
								Sludge Aqueous																													
								Sludge Aqueous																													
								Sludge Aqueous																													
								Sludge Aqueous																													
								Sludge Aqueous																													
								Sludge Aqueous																													

District I  
1625 N. French Dr., Hobbs, NM 88240  
District II  
1301 W. Grand Avenue, Artesia, NM 88210  
District III  
1000 Rio Brazos Road, Aztec, NM 87410  
District IV  
1220 S. St. Francis Dr., Santa Fe, NM 87505

State of New Mexico  
Energy Minerals and Natural Resources  
Oil Conservation Division  
1220 South St. Francis Dr.  
Santa Fe, NM 87505

Form C-141  
Revised October 10, 2003

Submit 2 Copies to appropriate  
District Office in accordance  
with Rule 116 on back  
side of form

## Release Notification and Corrective Action

### OPERATOR

☒ Initial Report

☒ Final Report

Name of Company	<b>Burlington Resources, a Wholly Owned Subsidiary of ConocoPhillips Company</b>	Contact	<b>Kelsi Harrington</b>
Address	<b>3401 E. 30<sup>th</sup> St., Farmington, NM 87402</b>	Telephone No.	<b>505-599-3403</b>
Facility Name	<b>Hancock 7</b>	Facility Type	<b>Gas Well API# 3004507140</b>
Surface Owner	<b>Federal</b>	Mineral Owner	<b>Federal</b>
		Lease No.	<b>NM-03541</b>

### LOCATION OF RELEASE

Unit Letter	Section	Township	Range	Feet from the	North/South Line	Feet from the	East/West Line	County
<b>L</b>	<b>30</b>	<b>28N</b>	<b>09W</b>	<b>1680'</b>	<b>South</b>	<b>1180'</b>	<b>West</b>	<b>San Juan</b>

Latitude **36.63025° N** Longitude **-107.83354° W**

### NATURE OF RELEASE

Type of Release – <b>Unknown</b>	Volume of Release – <b>Unknown</b>	Volume Recovered –
Source of Release: <b>Below Grade Tank</b>	Date and Hour of Occurrence <b>Unknown</b>	Date and Hour of Discovery <b>5/24/10</b>
Was Immediate Notice Given? <input type="checkbox"/> Yes <input type="checkbox"/> No <input checked="" type="checkbox"/> Not Required	If YES, To Whom?	
By Whom?	Date and Hour –	
Was a Watercourse Reached? <input type="checkbox"/> Yes <input checked="" type="checkbox"/> No	If YES, Volume Impacting the Watercourse.	
If a Watercourse was Impacted, Describe Fully.*		

Describe Cause of Problem and Remedial Action Taken.\* **Below grade tank closure activities.**

Describe Area Affected and Cleanup Action Taken.\* **The below grade tank sample results were above the regulatory standard by USEPA method 418.1 for TPH, confirming a release. A site assessment was then conducted and the closure standard was determined to be 1,000 ppm TPH. Since the sample results were below the regulatory standards set forth in the NMOCD Guidelines for Remediation of Leaks, Spills and Releases no further action is required.**

I hereby certify that the information given above is true and complete to the best of my knowledge and understand that pursuant to NMOCD rules and regulations all operators are required to report and/or file certain release notifications and perform corrective actions for releases which may endanger public health or the environment. The acceptance of a C-141 report by the NMOCD marked as "Final Report" does not relieve the operator of liability should their operations have failed to adequately investigate and remediate contamination that pose a threat to ground water, surface water, human health or the environment. In addition, NMOCD acceptance of a C-141 report does not relieve the operator of responsibility for compliance with any other federal, state, or local laws and/or regulations.

Signature: <i>Kelsi Harrington</i>	<b>OIL CONSERVATION DIVISION</b>	
Printed Name: <b>Kelsi Harrington</b>	Approved by District Supervisor:	
Title: <b>Environmental Consultant</b>	Approval Date:	Expiration Date:
E-mail Address: <a href="mailto:kelsi.g.harrington@conocophillips.com">kelsi.g.harrington@conocophillips.com</a>	Conditions of Approval:	Attached <input type="checkbox"/>
Date: <b>9/27/10</b> Phone: <b>505-599-3403</b>		

\* Attach Additional Sheets If Necessary






06/30/2010 11:57



06/30/2010 11:57





06/30/2010 11:59

