

District I
1625 N. French Dr., Hobbs, NM 88240
District II
811 S. First St., Artesia, NM 88210
District III
1000 Rio Brazos Rd., Aztec, NM 87410
District IV
1220 S. St. Francis Dr., Santa Fe, NM 87505

State of New Mexico
Energy, Minerals & Natural Resources

Form C-104
Revised August 1, 2011

Oil Conservation Division
1220 South St. Francis Dr.
Santa Fe, NM 87505

Submit one copy to appropriate District Office

☐ AMENDED REPORT

I. REQUEST FOR ALLOWABLE AND AUTHORIZATION TO TRANSPORT

¹ Operator name and Address Enduring Resources IV LLC. 200 Energy Court Farmington NM 87401		² OGRID Number 372286
		³ Reason for Filing Code/ Effective Date NW
⁴ API Number 30-045-35879	⁵ Pool Name Basin Mancos	⁶ Pool Code 97232
⁷ Property Code 321239	⁸ Property Name KIMBETO WASH UNIT	⁹ Well Number 767H

II. ¹⁰ Surface Location

25 P	Section 17	Township 23N	Range 9W	Lot Idn	Feet from the 471'	North/South Line South	Feet from the 1063'	East/West line East	County San Juan
--------------------	---------------	-----------------	-------------	---------	-----------------------	---------------------------	------------------------	------------------------	--------------------

¹¹ Bottom Hole Location

UL or lot no. D	Section 17	Township 23N	Range 9W	Lot Idn	Feet from the 343'	North/South line North	Feet from the 1195'	East/West line West	County San Juan
¹² Lse Code	¹³ Producing Method Code	¹⁴ Gas Connection Date	¹⁵ C-129 Permit Number	¹⁶ C-129 Effective Date	¹⁷ C-129 Expiration Date				





III. Oil and Gas Transporters

¹⁸ Transporter OGRID	¹⁹ Transporter Name and Address	²⁰ O/G/W
248440	WESTERN REFINING COMPANY, L.P.	O
373888	HARVEST FOUR CORNERS LLC	G

IV. Well Completion Data

²¹ Spud Date 9/6/18	²² Ready Date 9/11/19	²³ TD 10535' MD 4562' TVD	²⁴ PBTD 10389' MD 4554' TVD	²⁵ Perforations 5202'-10331' MD 4524'-4554' TVD	²⁶ DHC, MC R-14804
²⁷ Hole Size	²⁸ Casing & Tubing Size	²⁹ Depth Set	³⁰ Sacks Cement		
17-1/2"	13-3/8", 54.5#, J-55	247' MD	320 sx - surface		
12-1/4"	9-5/8", 36#, J-55	2543' MD	690 sx- surface		
8-1/2"	5-1/2", 17#, P-110	10521' MD	1860 sx- surface		
	2-7/8" 6.5# L-80	4891' Tubing			

V. Well Test Data

³¹ Date New Oil 9/6/18	³² Gas Delivery Date 9/11/19	³³ Test Date 9/11/19	³⁴ Test Length 24 hr	³⁵ Tbg. Pressure 300	³⁶ Csg. Pressure 960
³⁷ Choke Size 18/64	³⁸ Oil 0	³⁹ Water 144	⁴⁰ Gas 213	⁴¹ Test Method	
⁴² I hereby certify that the rules of the Oil Conservation Division have been complied with and that the information given above is true and complete to the best of my knowledge and belief. Signature: 			OIL CONSERVATION DIVISION		
Printed name: Lacey Granillo			Approved by: 		
Title: Permitting Specialist			Title: 		
E-mail Address: lgranillo@enduringresources.com			Approval Date: 		
Date: 9/16/19		Phone: 505-636-9743			

2

NMOCD

CONFIDENTIAL

SEP 16 2019

DISTRICT III