

**UNITED STATES
DEPARTMENT OF THE INTERIOR
BUREAU OF LAND MANAGEMENT**

RECEIVED**AUG 17 2011**

Sundry Notices and Reports on Wells

Farmington Field Office
Bureau of Land Management

1. Type of Well
GAS

2. Name of Operator
BURLINGTON
RESOURCES OIL & GAS COMPANY LP

3. Address & Phone No. of Operator

PO Box 4289, Farmington, NM 87499 (505) 326-9700

4. Location of Well, Footage, Sec., T, R, M

Unit B (NWNE), 895' FNL & 1485' FEL, Section 1, T29N, R9W, NMPM

5. Lease Number
SF-078201-A

6. If Indian, All. or
Tribe Name

7. Unit Agreement Name

8. Well Name & Number
Riddle A 2B

9. API Well No.

30-045-34736

10. Field and Pool
Blanco Mesa Verde

11. County and State
San Juan, NM

**12. CHECK APPROPRIATE BOX TO INDICATE NATURE OF NOTICE, REPORT, OTHER DATA**

Type of Submission

Type of Action

☐ Notice of Intent☐ Abandonment☐ Change of Plans☒ Other – Cathodic☒ Subsequent Report☐ Recompletion☐ New Construction☐ Final Abandonment☐ Plugging☐ Non-Routine Fracturing☐ Casing Repair☐ Water Shut off☐ Altering Casing☐ Conversion to Injection**13. Describe Proposed or Completed Operations**

Attached is a drawing for the placement of the cathodic ground, rectifier and cable for the subject well.

14. I hereby certify that the foregoing is true and correct.

Signed Denise Journey Denise Journey

Title: Staff Regulatory Technician Date 8-16-11

(This space for Federal or State Office use)

APPROVED BY _____ Title _____ Date _____

CONDITION OF APPROVAL, if any:

Title 18 U.S.C. Section 1001, makes it a crime for any person knowingly and willfully to make any department or agency of the United States any false, fictitious or fraudulent statements or representations as to any matter within its jurisdiction

ACCEPTED FOR RECORD**AUG 18 2011****NMOCD**

FARMINGTON FIELD OFFICE
BY MM

Handwritten signature

Riddle A & B
C.P. Final Plat

Sheet: _____ of _____
Date: _____
By: _____
File: _____

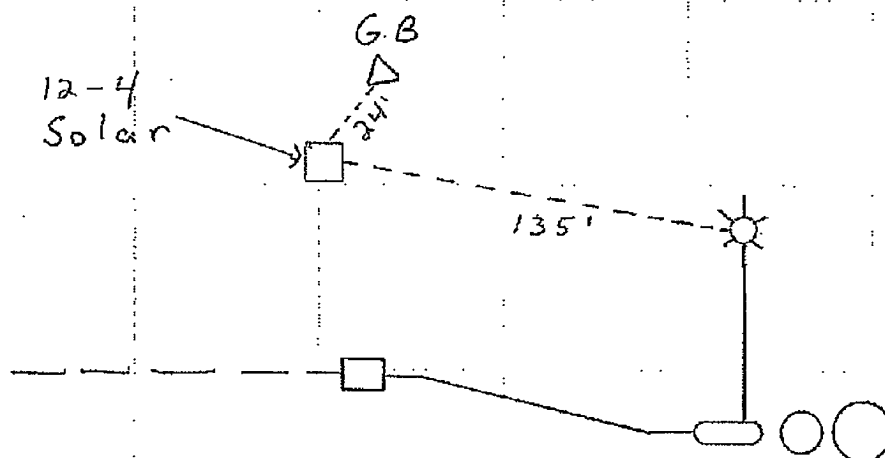
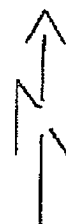
2-5-09
Randy Smith

L.P. Hoging

12 Volt 4 amp

Serial # = 200800475

Model # = HCS 12-4 LREN



Panel Ser #

P₁ = C1080510 7744887

P₂ = C1080510 7744748

Panel Mod #

P₁ & P₂ = 375J (75 watt)

**UNITED STATES
DEPARTMENT OF THE INTERIOR
BUREAU OF LAND MANAGEMENT**

RECEIVED

Sundry Notices and Reports on Wells

AUG 17 2011

1. Type of Well

GAS

2. Name of Operator

BURLINGTON

RESOURCES OIL & GAS COMPANY LP

3. Address & Phone No. of Operator

PO Box 4289, Farmington, NM 87499 (505) 326-9700

4. Location of Well, Footage, Sec., T, R, M

Unit L (NESW), 2225' FSL & 1150' FWL, Section 24, T30N, R9W, NMPM

5. Lease Number
Farmington Field Office
Bureau of Land Management
6. If Indian, All. or
Tribe Name

7. Unit Agreement Name

8. Well Name & Number
Riddle A 3C

9. API Well No.

30-045-35001

10. Field and Pool
Blanco MV/Basin DK11. County and State
Rio Arriba, NM

12. CHECK APPROPRIATE BOX TO INDICATE NATURE OF NOTICE, REPORT, OTHER DATA

Type of Submission

Type of Action

☐ Notice of Intent☐ Abandonment☐ Change of Plans☒ Other – Cathodic☒ Subsequent Report☐ Recompletion☐ New Construction☐ Plugging☐ Non-Routine Fracturing☐ Final Abandonment☐ Casing Repair☐ Water Shut off☐ Altering Casing☐ Conversion to Injection

13. Describe Proposed or Completed Operations

Attached is a drawing for the placement of the cathodic ground, rectifier and cable for the subject well.

14. I hereby certify that the foregoing is true and correct.

Signed Denise Journey Denise Journey

Title: Staff Regulatory Technician

Date 8-16-11

(This space for Federal or State Office use)

APPROVED BY _____ Title _____ Date _____

CONDITION OF APPROVAL, if any:

Title 18 U.S.C. Section 1001, makes it a crime for any person knowingly and willfully to make any department or agency of the United States any false, fictitious or fraudulent statements or representations as to any matter within its jurisdiction

ACCEPTED FOR RECORD

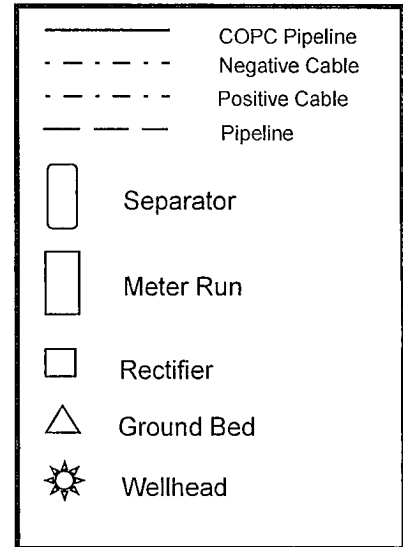
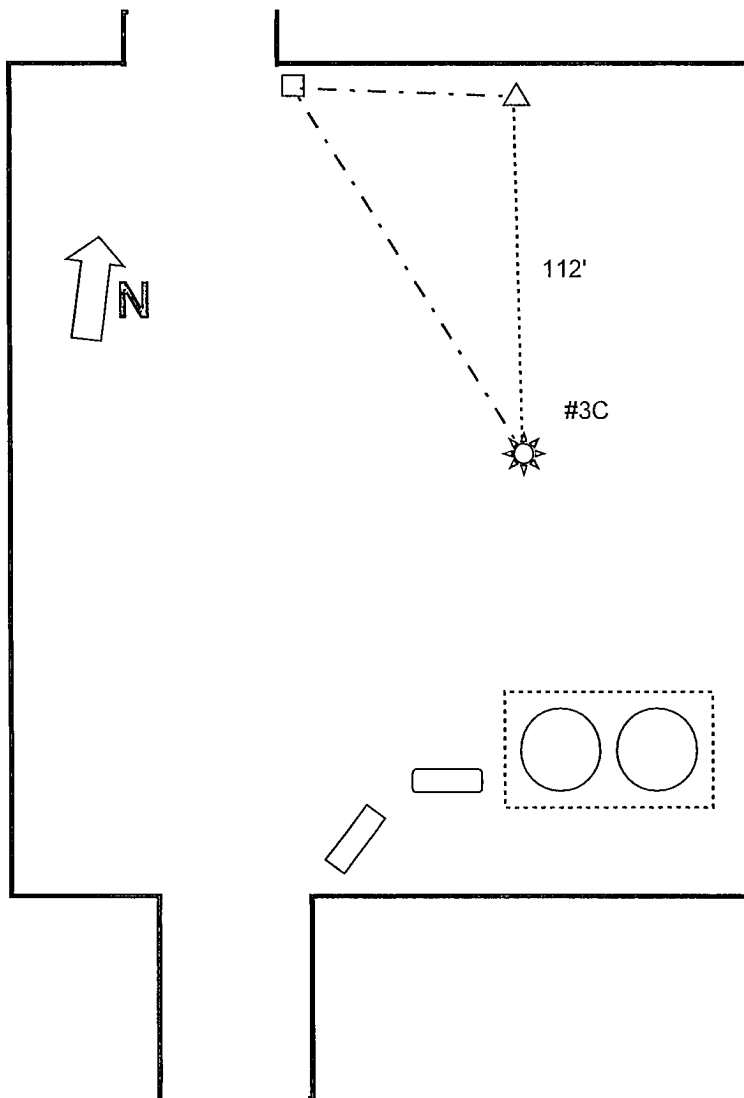
AUG 18 2011

FARMINGTON FIELD OFFICE
BY mkNMOCD *W*



Riddle A 3C

Section 24, T30N, R9W, N.M.P.M., San Juan County, NM



Drill ground bed approximately 112' north of #3C wellhead at staked location. Install single well solar unit, and install cables to new ground bed and #3C wellhead at lengths below.

#3C Cables:

Negative: 132'

Positive: 35'

Total Ditch: 167'