

**UNITED STATES  
DEPARTMENT OF THE INTERIOR  
BUREAU OF LAND MANAGEMENT**

**RECEIVED****SEP 06 2011**

Sundry Notices and Reports on Wells

Farmington Field Office  
Bureau of Land Management

## 1. Type of Well

GAS

5. Lease Number  
SF-0780506. If Indian, All. or  
Tribe Name

7. Unit Agreement Name

## 2. Name of Operator

**BURLINGTON**

RESOURCES OIL &amp; GAS COMPANY LP

## 3. Address &amp; Phone No. of Operator

PO Box 4289, Farmington, NM 87499 (505) 326-9700

8. Well Name & Number  
Hughes 10M

9. API Well No.

30-045-34783

## 4. Location of Well, Footage, Sec., T, R, M

Surface: Unit F (SENW), 1500' FNL &amp; 1500' FWL, Section 3, T27N, R9W, NMPM

BH : Unit D (NWNW), 731' FNL &amp; 1234' FWL, Section 3, T27N, R92W, NMPM

10. Field and Pool  
Basin DK/Blanco MV11. County and State  
San Juan, NM

## 12. CHECK APPROPRIATE BOX TO INDICATE NATURE OF NOTICE, REPORT, OTHER DATA

## Type of Submission

## Type of Action

☐ Notice of Intent☐ Abandonment☐ Change of Plans☒ Other - Cathodic☒ Subsequent Report☐ Recompletion☐ New Construction☐ Plugging☐ Non-Routine Fracturing☐ Final Abandonment☐ Casing Repair☐ Water Shut off☐ Altering Casing☐ Conversion to Injection

## 13. Describe Proposed or Completed Operations

Attached is a drawing for the placement of the cathodic ground, rectifier and cable for the subject well.

## 14. I hereby certify that the foregoing is true and correct.

Signed Denise Journey Denise JourneyTitle: Staff Regulatory Technician Date 9-6-11

(This space for Federal or State Office use)

APPROVED BY \_\_\_\_\_ Title \_\_\_\_\_ Date \_\_\_\_\_

CONDITION OF APPROVAL, if any:

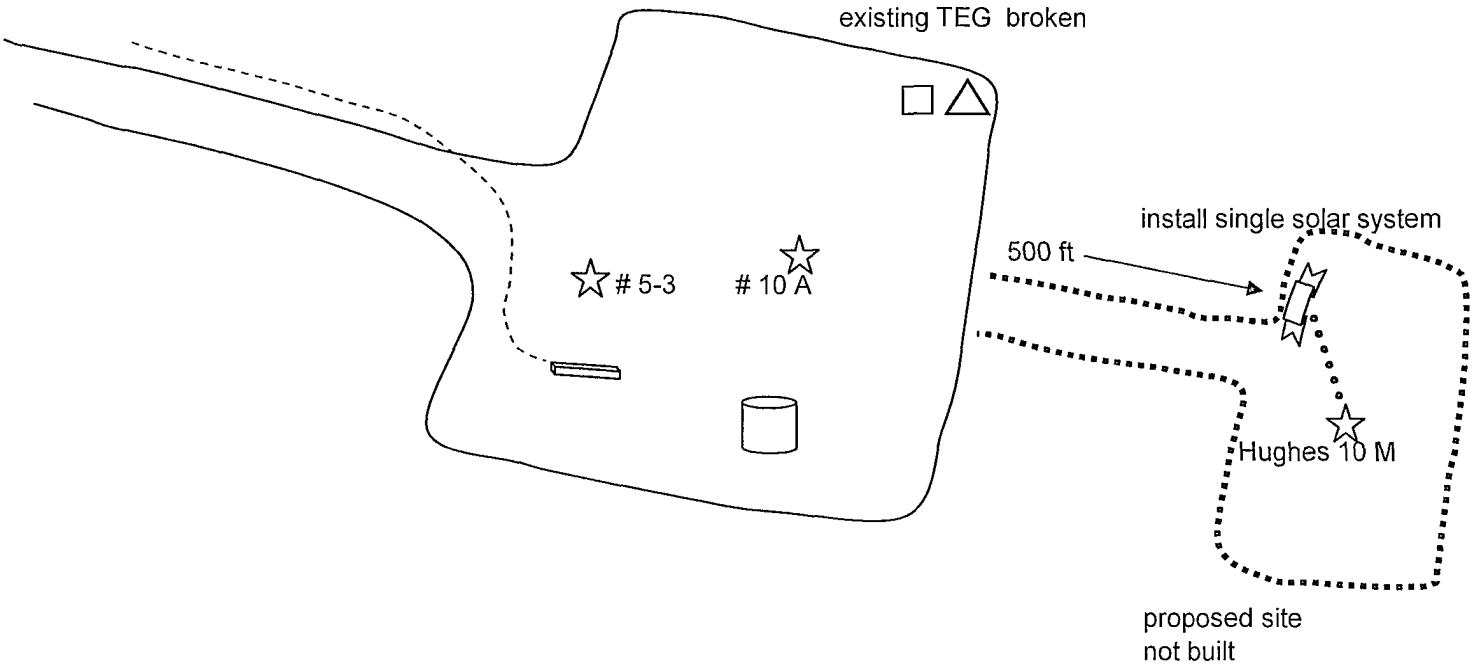
Title 18 U.S.C. Section 1001, makes it a crime for any person knowingly and willfully to make any department or agency of the United States any false, fictitious or fraudulent statements or representations as to any matter within its jurisdiction

















**ACCEPTED FOR RECORD****SEP 08 2011****FARMINGTON FIELD OFFICE  
BY MR****NMOCD 9***pk*

WELL NAME	HUGHES 10 M
-----------	-------------



1 phase power 1.2 miles



TANK 	SEP OR DEHY 	SOLAR 	METER POLE 	PUMP JACK 	GND/BED EXISTING CABLE   
RECT  	PIT 	WELL 	proposed solar/gb 	PROPOSED CABLE 	POWER LINE 
			FOREIGN PL 	CONOCO PL 