

RECEIVED

**UNITED STATES
DEPARTMENT OF THE INTERIOR
BUREAU OF LAND MANAGEMENT**

OCT 18 2011

Sundry Notices and Reports on Wells

Farmington Field Office
Bureau of Land Management

1. Type of Well
GAS

5. Lease Number
SF-079051

6. If Indian, All. or
Tribe Name

2. Name of Operator

BURLINGTON

RESOURCES OIL & GAS COMPANY LP

7. Unit Agreement Name
San Juan 28-6 Unit

3. Address & Phone No. of Operator

PO Box 4289, Farmington, NM 87499 (505) 326-9700

8. Well Name & Number
San Juan 28-6 Unit 133M

9. API Well No.

30-039-30590

4. Location of Well, Footage, Sec., T, R, M

Unit F (SENW), 2410' FNL & 1745' FWL, Section 4, T27N, R6W, NMPM

10. Field and Pool
Blanco MV/Basin DK

11. County and State
Rio Arriba, NM

12. CHECK APPROPRIATE BOX TO INDICATE NATURE OF NOTICE, REPORT, OTHER DATA

Type of Submission

Type of Action

☐ Notice of Intent☐ Abandonment☐ Change of Plans☒ Other -- Cathodic☒ Subsequent Report☐ Recompletion☐ New Construction☐ Plugging☐ Non-Routine Fracturing☐ Final Abandonment☐ Casing Repair☐ Water Shut off☐ Altering Casing☐ Conversion to Injection**13. Describe Proposed or Completed Operations**

Attached is a drawing for the placement of the cathodic ground, rectifier and cable for the subject well.

RCVD OCT 25 '11

OIL CONS. DIV.

DIST. 3

14. I hereby certify that the foregoing is true and correct.Signed Denise Journey Denise JourneyTitle: Staff Regulatory TechnicianDate 10/10/11

(This space for Federal or State Office use)

APPROVED BY _____ Title _____ Date _____

CONDITION OF APPROVAL, if any:

Title 18 U.S.C. Section 1001, makes it a crime for any person knowingly and willfully to make any department or agency of the United States any false, fictitious or fraudulent statements or representations as to any matter within its jurisdiction

ACCEPTED FOR RECORD**OCT 18 2011****NMOCD**FARMINGTON FIELD OFFICE
BY ml

PC

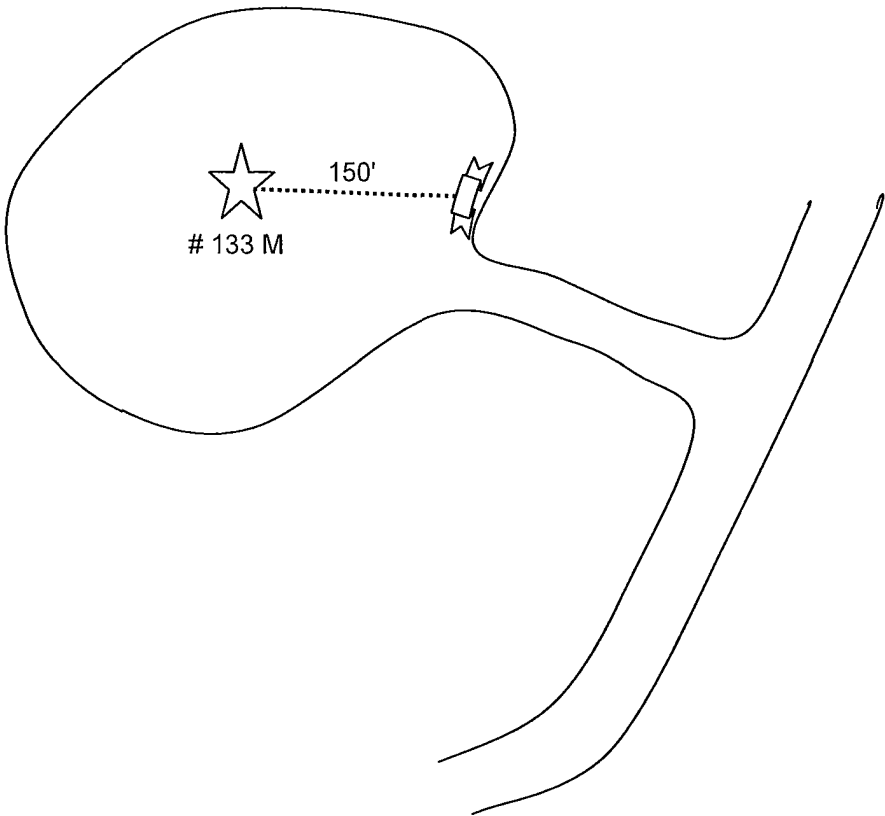
WELL NAME	SAN JUAN 28 - 6 # 133 M
------------------	--------------------------------


















JEMEZ 1 PHASE POWER 1/2 A MILE IN BOTTOM

SAND AND SANDSTONE

INSTALL SOLAR SYSTEM



TANK 	SEP OR DEHY 	SOLAR 	METER POLE 	PUMP JACK 	GND/BED 	EXISTING CABLE 
RECT  	PIT 	WELL 	proposed solar/gb 	PROPOSED CABLE 	POWER LINE 	CONOCO PL 
				FOREIGN PL 