

UNITED STATES
DEPARTMENT OF THE INTERIOR
BUREAU OF LAND MANAGEMENT

RECEIVED

OCT 13 2011

Sundry Notices and Reports on Wells

Farmington Field Office
Bureau of Land Management1. Type of Well
GAS

2. Name of Operator

BURLINGTON


RESOURCES OIL & GAS COMPANY LP

3. Address & Phone No. of Operator

PO Box 4289, Farmington, NM 87499 (505) 326-9700

4. Location of Well, Footage, Sec., T, R, M

Surface: Unit J (NWSE), 2505' FSL & 1870' FEL, Section 23, T27N, R9W, NMPM

5. Lease Number
SF-0783566. If Indian, All. or
Tribe Name7. Unit Agreement Name
Huerfanito Unit8. Well Name & Number
88N9. API Well No.
30-045-3526710. Field and Pool
Blanco MV/Basin DK/
Basin Mancos11. County and State
San Juan, NM

12. CHECK APPROPRIATE BOX TO INDICATE NATURE OF NOTICE, REPORT, OTHER DATA

Type of Submission

☒ Notice of Intent☐ Subsequent Report☐ Final Abandonment

Type of Action

☐ Abandonment☐ Recompletion☐ Plugging☐ Casing Repair☐ Altering Casing☐ Change of Plans☐ New Construction☐ Non-Routine Fracturing☐ Water Shut off☐ Conversion to Injection☒ Other --☐ Add Mancos

13. Describe Proposed or Completed Operations

Burlington Resources Oil & Gas would also like to complete the Basin Mancos formations and trimingle production on this well (DK/MV/Mancos). Attached is a new plat that includes the Basin Mancos and C107A will be submitted and approval received before the well is commingled. ✓

14. I hereby certify that the foregoing is true and correct.

Re: SF OHC order

Signed

Arleen Kellywood

Arleen Kellywood

Title Staff Regulatory Technician

Date 10/12/11

(This space for Federal or State Office use)

APPROVED BY Troy L. SalyersTitle Petroleum EngineerDate 10/17/2011

CONDITION OF APPROVAL, if any:

Title 18 U.S.C. Section 1001, makes it a crime for any person knowingly and willfully to make any department or agency of the United States any false, fictitious or fraudulent statements or representations as to any matter within its jurisdiction

BLM'S APPROVAL OR ACCEPTANCE OF THIS ACTION DOES NOT RELIEVE THE LESSEE AND OPERATOR FROM OBTAINING ANY OTHER AUTHORIZATION REQUIRED FOR OPERATIONS ON FEDERAL AND INDIAN LANDS

CONDITIONS OF APPROVAL
Adhere to previously issued stipulations.

NMOED

A

f

DISTRICT I
1625 N. French Dr., Hobbs, N.M. 88240

DISTRICT II
1301 West Grand Avenue, Artesia, N.M. 88210

DISTRICT III
1000 Rio Brazos Rd., Aztec, N.M. 87410

DISTRICT IV
1220 S. St. Francis Dr., Santa Fe, NM 87505

State of New Mexico
Energy, Minerals & Natural Resources Department

OIL CONSERVATION DIVISION
1220 South St. Francis Dr.
Santa Fe, NM 87505

RECEIVED

OCT 19 2011

Farmington Field Office
Bureau of Land Management

Form C-102
Revised October 12, 2005

Submitted to Appropriate District Office
State Lease - 4 Copies
Fee Lease - 3 Copies

☒ AMENDED REPORT

WELL LOCATION AND ACREAGE DEDICATION PLAT

¹ API Number 30-045-35267	² Pool Code 71599/72319/97232	³ Pool Name BASIN DAKOTA/BLANCO MESAVERDE/MANCOS
⁴ Property Code 7138	⁵ Property Name HUERFANITO UNIT	⁶ Well Number 88N
⁷ GRID No. 14538	⁸ Operator Name BURLINGTON RESOURCES OIL & GAS COMPANY LP	⁹ Elevation 6267'

¹⁰ Surface Location

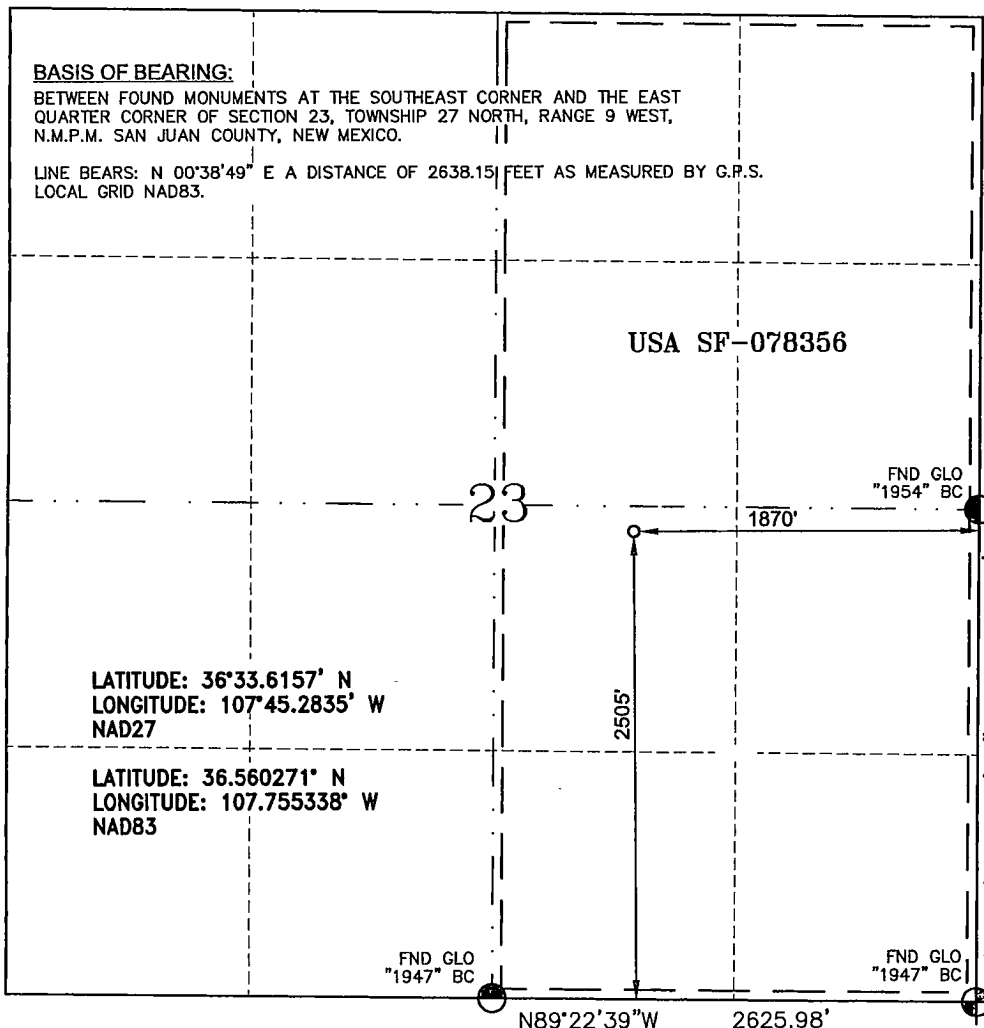
UL or lot no.	Section	Township	Range	Lot Idn	Feet from the	North/South line	Feet from the	East/West line	County
J	23	27-N	9-W		2505	SOUTH	1870	EAST	SAN JUAN

¹¹ Bottom Hole Location If Different From Surface

UL or lot no.	Section	Township	Range	Lot Idn	Feet from the	North/South line	Feet from the	East/West line	County
¹² Dedicated Acres MANCOS <i>E/2</i> DK 320.00 ACRES E/2 MV 320.00 ACRES E/2									
¹³ Joint or Infill					¹⁴ Consolidation Code		¹⁵ Order No.		

NO ALLOWABLE WILL BE ASSIGNED TO THIS COMPLETION UNTIL ALL INTERESTS HAVE BEEN CONSOLIDATED
OR A NON-STANDARD UNIT HAS BEEN APPROVED BY THE DIVISION

16



17 OPERATOR CERTIFICATION

I hereby certify that the information contained herein
is true and complete to the best of my knowledge and
belief, and that this organization either owns
a working interest or unleased mineral interest in the
land including the proposed bottom hole location or
has a right to drill this well at this location pursuant
to a contract with an owner of such a mineral or
a working interest, or to a voluntary pooling agreement
or a compulsory pooling order heretofore entered by the
division.


Arleen Kellywood 10/12/11
Signature
Arleen Kellywood
Printed Name

18 SURVEYOR CERTIFICATION

I hereby certify that the well location shown on this plat
was plotted from field notes of actual surveys made by
me or under my supervision, and that the same is true
and correct to the best of my belief.

JUNE 30, 2010
Date of Survey

Signature and Seal of Professional Surveyor



GLEN W. RUSSELL
Certificate Number

15703