

Submit 1 Copy To Appropriate District Office  
District I  
1625 N French Dr., Hobbs, NM 88240  
District II  
1301 W Grand Ave., Artesia, NM 88210  
District III  
1000 Rio Brazos Rd., Aztec, NM 87410  
District IV  
1220 S St. Francis Dr., Santa Fe, NM 87505

State of New Mexico  
Energy, Minerals and Natural Resources

Form C-103  
October 13, 2009

OIL CONSERVATION DIVISION  
1220 South St. Francis Dr.  
Santa Fe, NM 87505

WELL API NO. <b>30-045-34490</b>
5. Indicate Type of Lease STATE <input type="checkbox"/> FEE <input type="checkbox"/>
6. State Oil & Gas Lease No. <b>NMSF-078715</b>
7. Lease Name or Unit Agreement Name <b>Hubbell Gas COM B</b>
8. Well Number <b>1F</b>
9. OGRID Number <b>5380</b>
10. Pool name or Wildcat <b>Basin Dakota/Basin Mancos</b>
11. Elevation (Show whether DR, RKB, RT, GR, etc.) <b>5962 Feet</b>

**SUNDRY NOTICES AND REPORTS ON WELLS**  
(DO NOT USE THIS FORM FOR PROPOSALS TO DRILL OR TO DEEPEN OR PLUG BACK TO A DIFFERENT RESERVOIR USE "APPLICATION FOR PERMIT" (FORM C-101) FOR SUCH PROPOSALS)

1. Type of Well: Oil Well ☐ Gas Well ☒ Other

2. Name of Operator  
**XTO Energy, Inc.**

3. Address of Operator  
**382 County Road 3100, Aztec, New Mexico 87410**

4. Well Location  
Unit Letter **I** : **1780** feet from the **South** line and **725** feet from the **East** line  
Section **30** Township **28N** Range **10W** NMPM **San Juan** County

12. Check Appropriate Box to Indicate Nature of Notice, Report or Other Data

NOTICE OF INTENTION TO:		SUBSEQUENT REPORT OF:	
PERFORM REMEDIAL WORK <input type="checkbox"/>	PLUG AND ABANDON <input type="checkbox"/>	REMEDIAL WORK <input type="checkbox"/>	ALTERING CASING <input type="checkbox"/>
TEMPORARILY ABANDON <input type="checkbox"/>	CHANGE PLANS <input type="checkbox"/>	COMMENCE DRILLING OPNS. <input type="checkbox"/>	P AND A <input type="checkbox"/>
PULL OR ALTER CASING <input type="checkbox"/>	MULTIPLE COMPL <input type="checkbox"/>	CASING/CEMENT JOB <input type="checkbox"/>	
DOWNHOLE COMMINGLE <input type="checkbox"/>			
OTHER: <input checked="" type="checkbox"/>		OTHER: <input checked="" type="checkbox"/>	<b>Interim Reclamation Report</b>

13. Describe proposed or completed operations. (Clearly state all pertinent details, and give pertinent dates, including estimated date of starting any proposed work). SEE RULE 19.15.7.14 NMAC. For Multiple Completions: Attach wellbore diagram of proposed completion or recompletion.

**This C-103 is the required notification for the reclamation of the temporary pit area at the Hubbell Gas COM B #1F. Reclamation was completed on August 17, 2009 using the BLM +10 seed mixture. The Temporary Pit Closure report was submitted to the OCD on January 29, 2010. This reclamation area has achieved successful revegetation. Please see attached photo documentation.**

RCVD DEC 15 '11  
OIL CONS. DIV.  
DIST. 3

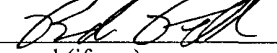
Spud Date: **July 7, 2008**

Rig Release Date: **October 20, 2008**

I hereby certify that the information above is true and complete to the best of my knowledge and belief.

SIGNATURE  TITLE EH&S Supervisor DATE 12/13/2011

Type or print name James McDaniel E-mail address: James.McDaniel@xtoenergy.com PHONE: 505-333-3701  
**For State Use Only**

APPROVED BY:  TITLE Deputy Oil & Gas Inspector, District #3 DATE 12-15-11  
Conditions of Approval (if any):

**XTO**  
ENERGY

1-866-479-5117

CA# NMNM-73886

CA# NMNM123578

HUBBELL GAS COM B #1F

1780' FSL 725'FEL

NE/SE SEC 30I T28N R10W

LATITUDE 36° 37' 51.4"

LONGITUDE 107° 55' 47.2"

LEASE #NMSF-078715


API #30-045-34490

SAN JUAN COUNTY, NEW MEXICO

04/20/2011




04/20/2011



04/20/2011







04/20/2011