

July 21, 2008

District I  
1625 N. French Dr., Hobbs, NM 88240  
District II  
1301 W. Grand Avenue, Artesia, NM 88210  
District III  
1000 Rio Brazos Road, Aztec, NM 87410  
District IV  
1220 S. St. Francis Dr., Santa Fe, NM 87505

State of New Mexico  
Energy Minerals and Natural Resources  
Department  
Oil Conservation Division  
1220 South St. Francis Dr.  
Santa Fe, NM 87505

For temporary pits, closed-loop systems, and below-grade tanks, submit to the appropriate NMOCD District Office.  
For permanent pits and exceptions submit to the Santa Fe Environmental Bureau office and provide a copy to the appropriate NMOCD District Office.

**Pit, Closed-Loop System, Below-Grade Tank, or  
Proposed Alternative Method Permit or Closure Plan Application**

- Type of action: ☐ Permit of a pit, closed-loop system, below-grade tank, or proposed alternative method  
☒ Closure of a pit, closed-loop system, below-grade tank, or proposed alternative method  
☐ Modification to an existing permit  
☐ Closure plan only submitted for an existing permitted or non-permitted pit, closed-loop system, below-grade tank, or proposed alternative method

Instructions: Please submit one application (Form C-144) per individual pit, closed-loop system, below-grade tank or alternative request

Please be advised that approval of this request does not relieve the operator of liability should operations result in pollution of surface water, ground water or the environment. Nor does approval relieve the operator of its responsibility to comply with any other applicable governmental authority's rules, regulations or ordinances


1  
Operator: Energen Resources Corporation OGRID #: 162928  
Address: 2010 Afton Place, Farmington, NM 87401  
Facility or well name: Carracas 9B #16 H  
API Number: 30-039-30821 OCD Permit Number: \_\_\_\_\_  
U/L or Qtr/Qtr L Section 9 Township 32N Range 04W County: RIO ARriba  
Center of Proposed Design: Latitude 36.99942 N Longitude -107.26838 W NAD: ☐ 1927 ☒ 1983  
Surface Owner: ☒ Federal ☐ State ☐ Private ☐ Tribal Trust or Indian Allotment

2  
☐ Pit: Subsection F or G of 19.15.17.11 NMAC  
Temporary: ☐ Drilling ☐ Workover  
☐ Permanent ☐ Emergency ☐ Cavitation ☐ P&A  
☐ Lined ☐ Unlined Liner type: Thickness \_\_\_\_\_ mil ☐ LLDPE ☐ HDPE ☐ PVC ☐ Other \_\_\_\_\_  
☐ String-Reinforced  
Liner Seams: ☐ Welded ☐ Factory ☐ Other \_\_\_\_\_ Volume: \_\_\_\_\_ bbl Dimensions: L \_\_\_\_\_ x W \_\_\_\_\_ x D \_\_\_\_\_

3  
☒ Closed-loop System: Subsection H of 19.15.17.11 NMAC  
Type of Operation: ☐ P&A ☒ Drilling a new well ☐ Workover or Drilling (Applies to activities which require prior approval of a permit or notice of intent)  
☒ Drying Pad ☒ Above Ground Steel Tanks ☐ Haul-off Bins ☐ Other \_\_\_\_\_  
☒ Lined ☐ Unlined Liner type: Thickness 20 mil ☐ LLDPE ☐ HDPE ☐ PVC ☐ Other \_\_\_\_\_  
Liner Seams: ☐ Welded ☐ Factory ☒ Other \_\_\_\_\_

4  
☐ Below-grade tank: Subsection I of 19.15.17.11 NMAC  
Volume: \_\_\_\_\_ bbl Type of fluid: \_\_\_\_\_  
Tank Construction material: \_\_\_\_\_  
☐ Secondary containment with leak detection ☐ Visible sidewalls, liner, 6-inch lift and automatic overflow shut-off  
☐ Visible sidewalls and liner ☐ Visible sidewalls only ☐ Other \_\_\_\_\_  
Liner type: Thickness \_\_\_\_\_ mil ☐ LLDPE ☐ HDPE ☐ PVC ☐ Other \_\_\_\_\_

5  
☐ Alternative Method:  
Submittal of an exception request is required. Exceptions must be submitted to the Santa Fe Environmental Bureau office for consideration of approval.



6

**Fencing:** Subsection D of 19.15.17.11 NMAC (Applies to permanent pits, temporary pits, and below-grade tanks)

- ☐ Chain link, six feet in height, two strands of barbed wire at top (*Required if located within 1000 feet of a permanent residence, school, hospital, institution or church*)
- ☐ Four foot height, four strands of barbed wire evenly spaced between one and four feet
- ☐ Alternate. Please specify \_\_\_\_\_

7

**Netting:** Subsection E of 19.15.17.11 NMAC (Applies to permanent pits and permanent open top tanks)

- ☐ Screen ☐ Netting ☐ Other
- ☐ Monthly inspections (If netting or screening is not physically feasible)

8

**Signs:** Subsection C of 19.15.17.11 NMAC

- ☐ 12"x 24", 2" lettering, providing Operator's name, site location, and emergency telephone numbers
- ☐ Signed in compliance with 19.15.3.103 NMAC

9

**Administrative Approvals and Exceptions:**

Justifications and/or demonstrations of equivalency are required. Please refer to 19.15.17 NMAC for guidance.

- ☐ Administrative approval(s): Requests must be submitted to the appropriate division district or the Santa Fe Environmental Bureau office for consideration of approval.
- ☐ Exception(s): Requests must be submitted to the Santa Fe Environmental Bureau office for consideration of approval.

10

**Siting Criteria (regarding permitting):** 19.15.17.10 NMAC

**Instructions:** *The applicant must demonstrate compliance for each siting criteria below in the application. Recommendations of acceptable source material are provided below. Requests regarding changes to certain siting criteria may require administrative approval from the appropriate district office or may be considered an exception which must be submitted to the Santa Fe Environmental Bureau office for consideration of approval. Applicant must attach justification for request. Please refer to 19.15.17.10 NMAC for guidance. Siting criteria does not apply to drying pads or above-grade tanks associated with a closed-loop system.*

- |  |   |
|--|---|
| Ground water is less than 50 feet below the bottom of the temporary pit, permanent pit, or below-grade tank.<br>- NM Office of the State Engineer - iWATERS database search; USGS; Data obtained from nearby wells   | <input type="checkbox"/> Yes <input type="checkbox"/> No                                |
| Within 300 feet of a continuously flowing watercourse, or 200 feet of any other significant watercourse or lakebed, sinkhole, or playa lake (measured from the ordinary high-water mark).<br>- Topographic map; Visual inspection (certification) of the proposed site   | <input type="checkbox"/> Yes <input type="checkbox"/> No                                |
| Within 300 feet from a permanent residence, school, hospital, institution, or church in existence at the time of initial application.<br>(Applies to temporary, emergency, or cavitation pits and below-grade tanks)<br>- Visual inspection (certification) of the proposed site; Aerial photo; Satellite image  | <input type="checkbox"/> Yes <input type="checkbox"/> No<br><input type="checkbox"/> NA |
| Within 1000 feet from a permanent residence, school, hospital, institution, or church in existence at the time of initial application.<br>(Applies to permanent pits)<br>- Visual inspection (certification) of the proposed site; Aerial photo; Satellite image   | <input type="checkbox"/> Yes <input type="checkbox"/> No                                |
| Within 500 horizontal feet of a private, domestic fresh water well or spring that less than five households use for domestic or stock watering purposes, or within 1000 horizontal feet of any other fresh water well or spring, in existence at the time of initial application.<br>- NM Office of the State Engineer - iWATERS database search; Visual inspection (certification) of the proposed site | <input type="checkbox"/> Yes <input type="checkbox"/> No                                |
| Within incorporated municipal boundaries or within a defined municipal fresh water well field covered under a municipal ordinance adopted pursuant to NMSA 1978, Section 3-27-3, as amended.<br>- Written confirmation or verification from the municipality; Written approval obtained from the municipality  | <input type="checkbox"/> Yes <input type="checkbox"/> No                                |
| Within 500 feet of a wetland.<br>- US Fish and Wildlife Wetland Identification map; Topographic map; Visual inspection (certification) of the proposed site  | <input type="checkbox"/> Yes <input type="checkbox"/> No                                |
| Within the area overlying a subsurface mine.<br>- Written confirmation or verification or map from the NM EMNRD-Mining and Mineral Division  | <input type="checkbox"/> Yes <input type="checkbox"/> No                                |
| Within an unstable area.<br>- Engineering measures incorporated into the design; NM Bureau of Geology & Mineral Resources; USGS; NM Geological Society; Topographic map  | <input type="checkbox"/> Yes <input type="checkbox"/> No                                |
| Within a 100-year floodplain.<br>- FEMA map  | <input type="checkbox"/> Yes <input type="checkbox"/> No                                |

**Temporary Pits, Emergency Pits, and Below-grade Tanks Permit Application Attachment Checklist:** Subsection B of 19.15.17.9 NMAC  
**Instructions:** Each of the following items must be attached to the application. Please indicate, by a check mark in the box, that the documents are attached.

- ☐ Hydrogeologic Report (Below-grade Tanks) - based upon the requirements of Paragraph (4) of Subsection B of 19.15.17.9 NMAC  
☐ Hydrogeologic Data (Temporary and Emergency Pits) - based upon the requirements of Paragraph (2) of Subsection B of 19.15.17.9 NMAC  
☐ Siting Criteria Compliance Demonstrations - based upon the appropriate requirements of 19.15.17.10 NMAC  
☐ Design Plan - based upon the appropriate requirements of 19.15.17.11 NMAC  
☐ Operating and Maintenance Plan - based upon the appropriate requirements of 19.15.17.12 NMAC  
☐ Closure Plan (Please complete Boxes 14 through 18, if applicable) - based upon the appropriate requirements of Subsection C of 19.15.17.9 NMAC and 19.15.17.13 NMAC

☐ Previously Approved Design (attach copy of design) API Number: \_\_\_\_\_ or Permit Number: \_\_\_\_\_

**Closed-loop Systems Permit Application Attachment Checklist:** Subsection B of 19.15.17.9 NMAC

**Instructions:** Each of the following items must be attached to the application. Please indicate, by a check mark in the box, that the documents are attached.

- ☐ Geologic and Hydrogeologic Data (only for on-site closure) - based upon the requirements of Paragraph (3) of Subsection B of 19.15.17.9  
☐ Siting Criteria Compliance Demonstrations (only for on-site closure) - based upon the appropriate requirements of 19.15.17.10 NMAC  
☐ Design Plan - based upon the appropriate requirements of 19.15.17.11 NMAC  
☐ Operating and Maintenance Plan - based upon the appropriate requirements of 19.15.17.12 NMAC  
☐ Closure Plan (Please complete Boxes 14 through 18, if applicable) - based upon the appropriate requirements of Subsection C of 19.15.17.9 NMAC and 19.15.17.13 NMAC

☐ Previously Approved Design (attach copy of design) API Number: \_\_\_\_\_

☐ Previously Approved Operating and Maintenance Plan API Number: \_\_\_\_\_ (Applies only to closed-loop system that use above ground steel tanks or haul-off bins and propose to implement waste removal for closure)

**Permanent Pits Permit Application Checklist:** Subsection B of 19.15.17.9 NMAC

**Instructions:** Each of the following items must be attached to the application. Please indicate, by a check mark in the box, that the documents are attached.

- ☐ Hydrogeologic Report - based upon the requirements of Paragraph (1) of Subsection B of 19.15.17.9 NMAC  
☐ Siting Criteria Compliance Demonstrations - based upon the appropriate requirements of 19.15.17.10 NMAC  
☐ Climatological Factors Assessment  
☐ Certified Engineering Design Plans - based upon the appropriate requirements of 19.15.17.11 NMAC  
☐ Dike Protection and Structural Integrity Design - based upon the appropriate requirements of 19.15.17.11 NMAC  
☐ Leak Detection Design - based upon the appropriate requirements of 19.15.17.11 NMAC  
☐ Liner Specifications and Compatibility Assessment - based upon  
☐ Quality Control/Quality Assurance Construction and Installation Plan the appropriate requirements of 19.15.17.11 NMAC  
☐ Operating and Maintenance Plan - based upon the appropriate requirements of 19.15.17.12 NMAC  
☐ Freeboard and Overtopping Prevention Plan - based upon the appropriate requirements of 19.15.17.11 NMAC  
☐ Nuisance or Hazardous Odors, including H<sub>2</sub>S, Prevention Plan  
☐ Emergency Response Plan  
☐ Oil Field Waste Stream Characterization  
☐ Monitoring and Inspection Plan  
☐ Erosion Control Plan  
☐ Closure Plan - based upon the appropriate requirements of Subsection C of 19.15.17.9 NMAC and 19.15.17.13 NMAC

**Proposed Closure:** 19.15.17.13 NMAC

**Instructions:** Please complete the applicable boxes, Boxes 14 through 18, in regards to the proposed closure plan.

Type: ☐ Drilling ☐ Workover ☐ Emergency ☐ Cavitation ☐ P&A ☐ Permanent Pit ☐ Below-grade Tank ☒ Closed-loop System  
 Alternative

Proposed Closure Method: ☐ Waste Excavation and Removal  
☒ Waste Removal (Closed-loop systems only)  
☐ On-site Closure Method (Only for temporary pits and closed-loop systems)  
     ☐ In-place Burial ☐ On-site Trench Burial  
☐ Alternative Closure Method (Exceptions must be submitted to the Santa Fe Environmental Bureau for consideration)

**Waste Excavation and Removal Closure Plan Checklist:** (19.15.17.13 NMAC) **Instructions:** Each of the following items must be attached to the closure plan. Please indicate, by a check mark in the box, that the documents are attached.

- ☐ Protocols and Procedures - based upon the appropriate requirements of 19.15.17.13 NMAC  
☐ Confirmation Sampling Plan (if applicable) - based upon the appropriate requirements of Subsection F of 19.15.17.13 NMAC  
☐ Disposal Facility Name and Permit Number (for liquids, drilling fluids and drill cuttings)  
☐ Soil Backfill and Cover Design Specifications - based upon the appropriate requirements of Subsection H of 19.15.17.13 NMAC  
☐ Re-vegetation Plan - based upon the appropriate requirements of Subsection I of 19.15.17.13 NMAC  
☐ Site Reclamation Plan - based upon the appropriate requirements of Subsection G of 19.15.17.13 NMAC

**Waste Removal Closure For Closed-loop Systems That Utilize Above Ground Steel Tanks or Haul-off Bins Only:** (19.15.17.13.D NMAC)  
*Instructions: Please identify the facility or facilities for the disposal of liquids, drilling fluids and drill cuttings. Use attachment if more than two facilities are required.*

Disposal Facility Name: \_\_\_\_\_ Disposal Facility Permit Number: \_\_\_\_\_

Disposal Facility Name: \_\_\_\_\_ Disposal Facility Permit Number: \_\_\_\_\_

Will any of the proposed closed-loop system operations and associated activities occur on or in areas that will not be used for future service and operations?

☐ Yes (If yes, please provide the information below) ☐ No

*Required for impacted areas which will not be used for future service and operations*

- ☐ Soil Backfill and Cover Design Specifications - based upon the appropriate requirements of Subsection H of 19.15.17.13 NMAC  
☐ Re-vegetation Plan - based upon the appropriate requirements of Subsection I of 19.15.17.13 NMAC  
☐ Site Reclamation Plan - based upon the appropriate requirements of Subsection G of 19.15.17.13 NMAC

**Siting Criteria (regarding on-site closure methods only:** 19.15.17.10 NMAC

*Instructions: Each siting criteria requires a demonstration of compliance in the closure plan. Recommendations of acceptable source material are provided below. Requests regarding changes to certain siting criteria may require administrative approval from the appropriate district office or may be considered an exception which must be submitted to the Santa Fe Environmental Bureau office for consideration of approval. Justifications and/or demonstrations of equivalency are required. Please refer to 19.15.17.10 NMAC for guidance.*

Ground water is less than 50 feet below the bottom of the buried waste - NM Office of the State Engineer - iWATERS database search; USGS; Data obtained from nearby wells	<input type="checkbox"/> Yes <input type="checkbox"/> No <input type="checkbox"/> NA
Ground water is between 50 and 100 feet below the bottom of the buried waste - NM Office of the State Engineer - iWATERS database search; USGS; Data obtained from nearby wells	<input type="checkbox"/> Yes <input type="checkbox"/> No <input type="checkbox"/> NA
Ground water is more than 100 feet below the bottom of the buried waste. - NM Office of the State Engineer - iWATERS database search; USGS; Data obtained from nearby wells	<input type="checkbox"/> Yes <input type="checkbox"/> No <input type="checkbox"/> NA
Within 300 feet of a continuously flowing watercourse, or 200 feet of any other significant watercourse or lakebed, sinkhole, or playa lake (measured from the ordinary high-water mark). - Topographic map; Visual inspection (certification) of the proposed site	<input type="checkbox"/> Yes <input type="checkbox"/> No
Within 300 feet from a permanent residence, school, hospital, institution, or church in existence at the time of initial application. - Visual inspection (certification) of the proposed site; Aerial photo; Satellite image	<input type="checkbox"/> Yes <input type="checkbox"/> No
Within 500 horizontal feet of a private, domestic fresh water well or spring that less than five households use for domestic or stock watering purposes, or within 1000 horizontal feet of any other fresh water well or spring, in existence at the time of initial application. - NM Office of the State Engineer - iWATERS database; Visual inspection (certification) of the proposed site	<input type="checkbox"/> Yes <input type="checkbox"/> No
Within incorporated municipal boundaries or within a defined municipal fresh water well field covered under a municipal ordinance adopted pursuant to NMSA 1978, Section 3-27-3, as amended. - Written confirmation or verification from the municipality; Written approval obtained from the municipality	<input type="checkbox"/> Yes <input type="checkbox"/> No
Within 500 feet of a wetland. - US Fish and Wildlife Wetland Identification map; Topographic map; Visual inspection (certification) of the proposed site	<input type="checkbox"/> Yes <input type="checkbox"/> No
Within the area overlying a subsurface mine. - Written confirmation or verification or map from the NM EMNRD-Mining and Mineral Division	<input type="checkbox"/> Yes <input type="checkbox"/> No
Within an unstable area. - Engineering measures incorporated into the design; NM Bureau of Geology & Mineral Resources; USGS; NM Geological Society; Topographic map	<input type="checkbox"/> Yes <input type="checkbox"/> No
Within a 100-year floodplain. - FEMA map	<input type="checkbox"/> Yes <input type="checkbox"/> No

**On-Site Closure Plan Checklist:** (19.15.17.13 NMAC) Instructions: Each of the following items must be attached to the closure plan. Please indicate, by a check mark in the box, that the documents are attached.

- ☐ Siting Criteria Compliance Demonstrations - based upon the appropriate requirements of 19.15.17.10 NMAC  
☐ Proof of Surface Owner Notice - based upon the appropriate requirements of Subsection F of 19.15.17.13 NMAC  
☐ Construction/Design Plan of Burial Trench (if applicable) based upon the appropriate requirements of 19.15.17.11 NMAC  
☐ Construction/Design Plan of Temporary Pit (for in-place burial of a drying pad) - based upon the appropriate requirements of 19.15.17.11 NMAC  
☐ Protocols and Procedures - based upon the appropriate requirements of 19.15.17.13 NMAC  
☐ Confirmation Sampling Plan (if applicable) - based upon the appropriate requirements of Subsection F of 19.15.17.13 NMAC  
☐ Waste Material Sampling Plan - based upon the appropriate requirements of Subsection F of 19.15.17.13 NMAC  
☐ Disposal Facility Name and Permit Number (for liquids, drilling fluids and drill cuttings or in case on-site closure standards cannot be achieved)  
☐ Soil Cover Design - based upon the appropriate requirements of Subsection H of 19.15.17.13 NMAC  
☐ Re-vegetation Plan - based upon the appropriate requirements of Subsection I of 19.15.17.13 NMAC  
☐ Site Reclamation Plan - based upon the appropriate requirements of Subsection G of 19.15.17.13 NMAC

19

**Operator Application Certification:**

I hereby certify that the information submitted with this application is true, accurate and complete to the best of my knowledge and belief.

Name (Print): \_\_\_\_\_ Title: \_\_\_\_\_

Signature: \_\_\_\_\_ Date: \_\_\_\_\_

e-mail address: \_\_\_\_\_ Telephone: \_\_\_\_\_

20

**OCD Approval:** ☐ Permit Application (including closure plan) ☒ Closure Plan (only) ☐ OCD Conditions (see attachment)

OCD Representative Signature: John D. Kelly Approval Date: 6/09/2011

Title: Compliance Officer OCD Permit Number: \_\_\_\_\_

21

**Closure Report (required within 60 days of closure completion):** Subsection K of 19.15.17.13 NMAC

**Instructions:** Operators are required to obtain an approved closure plan prior to implementing any closure activities and submitting the closure report. The closure report is required to be submitted to the division within 60 days of the completion of the closure activities. Please do not complete this section of the form until an approved closure plan has been obtained and the closure activities have been completed.

☒ Closure Completion Date: 8/16/10

22

**Closure Method:**

☐ Waste Excavation and Removal ☐ On-Site Closure Method ☐ Alternative Closure Method ☒ Waste Removal (Closed-loop systems only)  
☐ If different from approved plan, please explain.

23

**Closure Report Regarding Waste Removal Closure For Closed-loop Systems That Utilize Above Ground Steel Tanks or Haul-off Bins Only:**

**Instructions:** Please indentify the facility or facilities for where the liquids, drilling fluids and drill cuttings were disposed. Use attachment if more than two facilities were utilized.

Disposal Facility Name: Bondad Landfill WCA Disposal Facility Permit Number: CRS-30-20112

Disposal Facility Name: \_\_\_\_\_ Disposal Facility Permit Number: \_\_\_\_\_

Were the closed-loop system operations and associated activities performed on or in areas that will not be used for future service and operations?

☐ Yes (If yes, please demonstrate compliance to the items below) ☒ No

Required for impacted areas which will not be used for future service and operations:

☐ Site Reclamation (Photo Documentation)  
☐ Soil Backfilling and Cover Installation  
☐ Re-vegetation Application Rates and Seeding Technique

24

**Closure Report Attachment Checklist:** Instructions: Each of the following items must be attached to the closure report. Please indicate, by a check mark in the box, that the documents are attached.

☐ Proof of Closure Notice (surface owner and division)  
☐ Proof of Deed Notice (required for on-site closure)  
☐ Plot Plan (for on-site closures and temporary pits)  
☐ Confirmation Sampling Analytical Results (if applicable)  
☒ Waste Material Sampling Analytical Results (required for on-site closure)  
☒ Disposal Facility Name and Permit Number  
☐ Soil Backfilling and Cover Installation  
☐ Re-vegetation Application Rates and Seeding Technique  
☐ Site Reclamation (Photo Documentation)

On-site Closure Location: Latitude \_\_\_\_\_ Longitude \_\_\_\_\_ NAD: ☐ 1927 ☐ 1983

25

**Operator Closure Certification:**

I hereby certify that the information and attachments submitted with this closure report is true, accurate and complete to the best of my knowledge and belief. I also certify that the closure complies with all applicable closure requirements and conditions specified in the approved closure plan.

Name (Print): Anna Stotts Title: Regulatory Analyst

Signature: Anna Stotts Date: 6/1/11

e-mail address: astotts@energen.com Telephone: 505-324-4154

## **CLOSED-LOOP SYSTEM**

### **Design Plan**

The closed loop system will include a drying pad and sump to facilitate the collection of liquids derived from drill cuttings and an above ground steel holding tank suitable for generated cuttings and fluids during rig operations. The tank will be of sufficient volume to maintain a safe free board between disposal of the liquids and solids from rig operations.

- 1) Fencing is not required for an above ground closed-loop system.
- 2) The drying pad will be constructed by 6 inches of clay dirt over a 20-mil string-reinforced LLDPE liner to prevent infiltration of any draining liquid.
- 3) Run-off will be prevented from lined ditches on the perimeter of the drying pad.
- 4) Berms will also be constructed on the outside perimeter to prevent run-on of water or fluids.
- 5) It will be signed in compliance with 19.15.3.103 NMAC.

### **Operating and Maintenance Plan**

A modified steel tank will be operated and maintained; to contain liquids and drill cuttings, to aid in the prevention of contamination of fresh water sources, in order to protect public health and the environment. To attain this goal the following steps will be followed:

- 1) The liquids in the closed-loop tank will be re-circulated through the mud system or vacuumed and disposed of at Envirotech (Permit Number NM-01-0011) or IEI/JFL Landfarm (#NM-01-0010B) on a periodic basis to prevent over topping.
- 2) As drill solids are generated, a front-end loader removes the waste and will begin stacking it on a drying pad.
- 3) Small amounts of dirt or lime may be added to aid in drying.
- 4) No hazardous waste, miscellaneous solid waste or debris will be discharged into or stored in the tank. Only fluids or cuttings used or generated by rig operations will be placed or stored in the tank.
- 5) The division district office will be notified within 48 hours of the discovery of compromised integrity of the closed-loop tank. Upon the discovery of the compromised tank, repairs will be enacted immediately.
- 6) All of the above operations will be inspected and a log will be signed and dated. During rig operations the inspection will be daily.

### **Closure Plan**

The closed loop holding tank will be closed in accordance with 19.15.17.13. To accomplish this, all cuttings on the drying pad and any remaining fluids in the holding tank will be hauled to **Envirotech** (Permit # NM-01-0011) or **IEI/JFL Landfarm** (# NM-01-0010B) immediately following rig operations. The tanks will be removed from location as part of the rig move, and stacked cuttings to a commercial disposal site mentioned above. The APD Conditions of Approval will be followed for site reclamation.

### **Completion Plan**

A closed-loop tank will be set on location once drilling operations have ceased. The closed-loop tank will measure 20 ft height by 12 ft diameter (400 BBL) or 20 ft height by 10 ft 6 in diameter (300 BBL). It will be designed, operated, maintained and closed according to the attached Closed-loop Design Plan, Closed-loop Operating and Maintenance Plan, and Closed-loop Closure Plan.



**EPA METHOD 8015 Modified  
Nonhalogenated Volatile Organics  
Total Petroleum Hydrocarbons**

Client: Energen  
Sample ID: 07141001  
Laboratory Number: 55167  
Chain of Custody No: 9964  
Sample Matrix: Soil  
Preservative: Cool  
Condition: Intact


Project #: 03022-0168  
Date Reported: 07-16-10  
Date Sampled: 07-14-10  
Date Received: 07-15-10  
Date Extracted: 07-15-10  
Date Analyzed: 07-16-10  
Analysis Requested: 8015 TPH

Parameter	Concentration (mg/Kg)	Det. Limit (mg/Kg)
Gasoline Range (C5 - C10)	129	0.2
Diesel Range (C10 - C28)	21.5	0.1
Total Petroleum Hydrocarbons	151	0.2

ND - Parameter not detected at the stated detection limit.

References: Method 8015B, Nonhalogenated Volatile Organics, Test Methods for Evaluating Solid Waste, SW-846, USEPA, December 1996

Comments: Carracas 9B #16H

  
\_\_\_\_\_  
Analyst

  
\_\_\_\_\_  
Review

Client:	Energen	Project #:	03022-0168
Sample ID:	07141001	Date Reported:	07-20-10
Laboratory Number:	55167	Date Sampled:	07-14-10
Chain of Custody:	9964	Date Received:	07-15-10
Sample Matrix:	Soil	Date Analyzed:	07-20-10
Preservative:	Cool	Date Digested:	07-16-10
Condition:	Intact	Analysis Needed:	Total Metals
		Dilution	10


Parameter	Concentration (mg/Kg)	Det. Limit (mg/Kg)
Arsenic	ND	0.01
Barium	1,960	0.01
Cadmium	ND	0.01
Chromium III	76.6	0.01
Copper	69.4	0.01
Lead	18.0	0.01
Mercury	0.77	0.01
Nickel	ND	0.01
Selenium	ND	0.01
Silver	ND	0.01
Zinc	46.8	0.01


ND - Parameter not detected at the stated detection limit.

References: Method 3050B, Acid Digestion of Sediments, Sludges and Soils.  
SW-846, USEPA, December 1996.

Method 6010B, Analysis of Metals by Inductively Coupled Plasma Atomic Emission Spectroscopy, SW-846, USEPA, December 1996.

Comments: **Carracas 9B #16H**

  
 Analyst

  
 Review





**envirotech**  
Analytical Laboratory

**BORON/NICKEL**  
**Hot Water Soluable**

Client: Energen  
Sample ID: 07141001  
Laboratory Number: 55167  
Chain of Custody: 9964  
Sample Matrix: Soil  
Preservative: Cool  
Condition: Intact


Project #: 03022-0168  
Date Reported: 07-20-10  
Date Sampled: 07-14-10  
Date Received: 07-15-10  
Date Analyzed: 07-20-10  
Date Digested: 07-06-10  
Analysis Needed: B - Hot Water Sol  
Dilution: 10


Parameter	Concentration (mg/Kg)	Det. Limit (mg/Kg)
Boron	1.67	0.01

ND - Parameter not detected at the stated detection limit.

References: Method 6010B, Analysis of Metals by Inductively Coupled Plasma Atomic Emission Spectroscopy, SW-846, USEPA, December 1996.

Comments: Carracas 9B #16H

  
\_\_\_\_\_  
Analyst

  
\_\_\_\_\_  
Review



pH analysis


Client:	Energen	Project #:	03022-0168
Sample ID:	07141001	Date Reported:	07-20-10
Laboratory Number:	55167	Date Sampled:	07-14-10
Chain of Custody:	9964	Date Received:	07-15-10
Sample Matrix:	Soil	Date Extracted:	07-20-10
Preservative:	Cool	Date Analyzed:	07-20-10
Condition:	Intact		

Parameter	Analytical Result	Units
pH	7.94	su

Reference: U.S.E.P.A., 600/4-79-020, "Methods for Chemical Analysis of Water and Wastes", 1983.

Comments: Carracas 9B #16H

  
Analyst

  
Review

This picture shows the area where the drying pad was on the Carracas 9B#16H, there was no sign of any release from the drying pad.

*Bill vocke*

construction foreman

ENERGEN RESC.

(505)330 2519





# Pit Inspection Log Sheet

DRYING PAD

(daily while rig is on-site, then weekly as long as liquids remain in the pit)

Well Name:	CARRACAS 9B 16H	API:	3803930821
Name (Print):	JACK ONEAL	Signature:	[Signature]
Note Any Deficiencies:	NONE	Date:	7-19-2010
Name (Print):	JACK ONEAL	Signature:	[Signature]
Note Any Deficiencies:	NONE	Date:	7-20-2010
Name (Print):	JACK ONEAL	Signature:	[Signature]
Note Any Deficiencies:	NONE	Date:	7-21-2010
Name (Print):	JACK ONEAL	Signature:	[Signature]
Note Any Deficiencies:	NONE	Date:	7-22-2010
Name (Print):	JACK ONEAL	Signature:	[Signature]
Note Any Deficiencies:	NONE	Date:	7-23-2010
Name (Print):	JACK ONEAL	Signature:	[Signature]
Note Any Deficiencies:	NONE	Date:	7-26-2010
Name (Print):	JACK ONEAL	Signature:	[Signature]
Note Any Deficiencies:	NONE	Date:	7-27-2010
Name (Print):	JACK ONEAL	Signature:	[Signature]
Note Any Deficiencies:	NONE	Date:	7-28-2010
Name (Print):	JACK ONEAL	Signature:	[Signature]
Note Any Deficiencies:	NONE	Date:	7-29-2010
Name (Print):	JACK ONEAL	Signature:	[Signature]
Note Any Deficiencies:	NONE	Date:	7-30-2010
Name (Print):	JACK ONEAL	Signature:	[Signature]
Note Any Deficiencies:	NONE	Date:	8-2-2010
Name (Print):	JACK ONEAL	Signature:	[Signature]
Note Any Deficiencies:	NONE	Date:	8-3-2010
Name (Print):	JACK ONEAL	Signature:	[Signature]
Note Any Deficiencies:	NONE	Date:	8-4-2010
Name (Print):	JACK ONEAL	Signature:	[Signature]
Note Any Deficiencies:	NONE	Date:	8-5-2010
Name (Print):	JACK ONEAL	Signature:	[Signature]
Note Any Deficiencies:	NONE	Date:	8-6-2010
Name (Print):		Signature:	
Note Any Deficiencies:			



# Pit Inspection Log Sheet

DRYING PAD

(daily while rig is on-site, then weekly as long as liquids remain in the pit)

Well Name: Carracas 9B # 16H API: 30-039-30821

Name (Print): Keith Rhodes Signature: Keith Rhodes Date: 6/11/10

Note Any Deficiencies: Perfect

Name (Print): Keith Rhodes Signature: Keith Rhodes Date: 6/12/10

Note Any Deficiencies: Good

Name (Print): Steven Pickens Signature: Steven Pickens Date: 6/13/10

Note Any Deficiencies: good

Name (Print): Nick Garcia Signature: Nick Garcia Date: 6-14-10

Note Any Deficiencies: Good!

Name (Print): Elias Villalobos Signature: Elias Villalobos Date: 6-15-10

Note Any Deficiencies: it is good

Name (Print): Nick Garcia Signature: Nick Garcia Date: 6-16-10

Note Any Deficiencies: good

Name (Print): Don Treviño Signature: Don Treviño Date: 6-17-10

Note Any Deficiencies: Good

Name (Print): Don Treviño Signature: Don Treviño Date: 6-18-10

Note Any Deficiencies: TEAR 40' F/END Entrance - Driller Side

Name (Print): Nick Garcia Signature: Nick Garcia Date: 6-19-10

Note Any Deficiencies: Same Tear in Pit

Name (Print): Eric Johnson Signature: Eric Johnson Date: 6/20/10

Note Any Deficiencies: Same

Name (Print): Eric Johnson Signature: Eric Johnson Date: 6/20/10

Note Any Deficiencies: None

Name (Print): Derrick Miller Signature: Derrick Miller Date: 6/21/10

Note Any Deficiencies: None

Name (Print): Derrick Miller Signature: Derrick Miller Date: 6/21/10

Note Any Deficiencies: None

Name (Print): Eric Johnson Signature: Eric Johnson Date: 6/21/10

Note Any Deficiencies: None

Name (Print): Erik Montoya Signature: Erik Montoya Date: 6/24/10

Note Any Deficiencies: None

Name (Print): Erik Montoya Signature: Erik Montoya Date: 6-25-10

Note Any Deficiencies: None

Keith Rhodes

None

Keith Rhodes

6-26-10

Keith Rhodes

None

Keith Rhodes

6-27-10