

District I  
1625 N. French Dr., Hobbs, NM 88240  
District II  
1301 W. Grand Avenue, Artesia, NM 88210  
District III  
1000 Rio Brazos Road, Aztec, NM 87410  
District IV  
1220 S. St. Francis Dr., Santa Fe, NM 87505

State of New Mexico  
Energy Minerals and Natural Resources  
Department  
Oil Conservation Division  
1220 South St. Francis Dr.  
Santa Fe, NM 87505

Form C-144  
July 21, 2008

For temporary pits, closed-loop systems, and below-grade tanks, submit to the appropriate NMOC District Office.  
For permanent pits and exceptions submit to the Santa Fe Environmental Bureau office and provide a copy to the appropriate NMOC District Office.  
RECEIVED  
NOV 25 PM 1 07

9358  
**Pit, Closed-Loop System, Below-Grade Tank, or  
Proposed Alternative Method Permit or Closure Plan Application**

Type of action: ☐ Permit of a pit, closed-loop system, below-grade tank, or proposed alternative method  
Existing BGT ☒ Closure of a pit, closed-loop system, below-grade tank, or proposed alternative method  
☐ Modification to an existing permit  
Closure plan only submitted for an existing permitted or non-permitted pit, closed-loop system, below-grade tank, or proposed alternative method

**Instructions: Please submit one application (Form C-144) per individual pit, closed-loop system, below-grade tank or alternative request**

Please be advised that approval of this request does not relieve the operator of liability should operations result in pollution of surface water, ground water or the environment. Nor does approval relieve the operator of its responsibility to comply with any other applicable governmental authority's rules, regulations or ordinances.

1.	
Operator: <u>XTO Energy, Inc.</u> OGRID #: <u>5380</u>	
Address: <u>#382 County Road 3100, Aztec, NM 87410</u>	
Facility or well name: <u>AZTEC COM 4 #1E</u>	
API Number: <u>30-045-30273</u> OCD Permit Number: _____	
U/L or Qtr/Qtr <u>M</u> Section <u>16</u> Township <u>30N</u> Range <u>11W</u> County: <u>San Juan</u>	
Center of Proposed Design: Latitude <u>36.80778</u> Longitude <u>108.00222</u> NAD: <input type="checkbox"/> 1927 <input checked="" type="checkbox"/> 1983	
Surface Owner: <input type="checkbox"/> Federal <input type="checkbox"/> State <input checked="" type="checkbox"/> Private <input type="checkbox"/> Tribal Trust or Indian Allotment	
2.	
<input type="checkbox"/> <b>Pit:</b> Subsection F or G of 19.15.17.11 NMAC	
Temporary: <input type="checkbox"/> Drilling <input type="checkbox"/> Workover	
<input type="checkbox"/> Permanent <input type="checkbox"/> Emergency <input type="checkbox"/> Cavitation <input type="checkbox"/> P&A	
<input type="checkbox"/> Lined <input type="checkbox"/> Unlined Liner type: Thickness _____ mil <input type="checkbox"/> LLDPE <input type="checkbox"/> HDPE <input type="checkbox"/> PVC <input type="checkbox"/> Other _____	
<input type="checkbox"/> String-Reinforced	
Liner Seams: <input type="checkbox"/> Welded <input type="checkbox"/> Factory <input type="checkbox"/> Other _____ Volume: _____ bbl Dimensions: L _____ x D _____	
3.	
<input type="checkbox"/> <b>Closed-loop System:</b> Subsection H of 19.15.17.11 NMAC	
Type of Operation: <input type="checkbox"/> P&A <input type="checkbox"/> Drilling a new well <input type="checkbox"/> Workover or Drilling (Applies to activities which require prior approval of a permit or notice of intent)	
<input type="checkbox"/> Drying Pad <input type="checkbox"/> Above Ground Steel Tanks <input type="checkbox"/> Haul-off Bins <input type="checkbox"/> Other _____	
<input type="checkbox"/> Lined <input type="checkbox"/> Unlined Liner type: Thickness _____ mil <input type="checkbox"/> LLDPE <input type="checkbox"/> HDPE <input type="checkbox"/> PVC <input type="checkbox"/> Other _____	
Liner Seams: <input type="checkbox"/> Welded <input type="checkbox"/> Factory <input type="checkbox"/> Other _____	
4.	
<input checked="" type="checkbox"/> <b>Below-grade tank:</b> Subsection I of 19.15.17.11 NMAC	
Volume: <u>120</u> bbl Type of fluid: <u>Produced Water</u>	
Tank Construction material: <u>Steel</u>	
<input type="checkbox"/> Secondary containment with leak detection <input type="checkbox"/> Visible sidewalls, liner, 6-inch lift and automatic overflow shut-off	
<input type="checkbox"/> Visible sidewalls and liner <input type="checkbox"/> Visible sidewalls only <input checked="" type="checkbox"/> Other <u>Visible sidewalls, vaulted, automatic high-level shut off, no liner</u>	
Liner type: Thickness _____ mil <input type="checkbox"/> HDPE <input type="checkbox"/> PVC <input type="checkbox"/> Other _____	
5.	
<input type="checkbox"/> <b>Alternative Method:</b>	
Submittal of an exception request is required. Exceptions must be submitted to the Santa Fe Environmental Bureau office for consideration of approval.	

11/3/2011

19

6.	<p><b>Fencing:</b> Subsection D of 19.15.17.11 NMAC (<i>Applies to permanent pits, temporary pits, and below-grade tanks</i>)</p> <p><input type="checkbox"/> Chain link, six feet in height, two strands of barbed wire at top (<i>Required if located within 1000 feet of a permanent residence, school, hospital, institution or church</i>)</p> <p><input type="checkbox"/> Four foot height, four strands of barbed wire evenly spaced between one and four feet</p> <p><input checked="" type="checkbox"/> Alternate. Please specify <u>Four foot height, steel mesh field fence (hogwire) with pipe top railing</u></p>																				
7.	<p><b>Netting:</b> Subsection E of 19.15.17.11 NMAC (<i>Applies to permanent pits and permanent open top tanks</i>)</p> <p><input type="checkbox"/> Screen <input type="checkbox"/> Netting <input checked="" type="checkbox"/> Other <u>Expanded metal or solid vaulted top</u></p> <p><input type="checkbox"/> Monthly inspections (If netting or screening is not physically feasible)</p>																				
8.	<p><b>Signs:</b> Subsection C of 19.15.17.11 NMAC</p> <p><input type="checkbox"/> 12"x 24", 2" lettering, providing Operator's name, site location, and emergency telephone numbers</p> <p><input checked="" type="checkbox"/> Signed in compliance with 19.15.3.103 NMAC</p>																				
9.	<p><b>Administrative Approvals and Exceptions:</b></p> <p>Justifications and/or demonstrations of equivalency are required. Please refer to 19.15.17 NMAC for guidance.</p> <p><b>Please check a box if one or more of the following is requested, if not leave blank:</b></p> <p><input type="checkbox"/> Administrative approval(s): Requests must be submitted to the appropriate division district or the Santa Fe Environmental Bureau office for consideration of approval.</p> <p><input type="checkbox"/> Exception(s): Requests must be submitted to the Santa Fe Environmental Bureau office for consideration of approval.</p>																				
10.	<p><b>Siting Criteria (regarding permitting):</b> 19.15.17.10 NMAC</p> <p><b>Instructions:</b> <i>The applicant must demonstrate compliance for each siting criteria below in the application. Recommendations of acceptable source material are provided below. Requests regarding changes to certain siting criteria may require administrative approval from the appropriate district office or may be considered an exception which must be submitted to the Santa Fe Environmental Bureau office for consideration of approval. Applicant must attach justification for request. Please refer to 19.15.17.10 NMAC for guidance. Siting criteria does not apply to drying pads or above-grade tanks associated with a closed-loop system.</i></p> <table style="width: 100%; border-collapse: collapse;"> <tr> <td style="width: 80%; vertical-align: top;"> <p>Ground water is less than 50 feet below the bottom of the temporary pit, permanent pit, or below-grade tank.</p> <p>- NM Office of the State Engineer - iWATERS database search; USGS; Data obtained from nearby wells</p> </td> <td style="width: 20%; text-align: center; vertical-align: top;"> <input type="checkbox"/> Yes <input checked="" type="checkbox"/> No </td> </tr> <tr> <td style="vertical-align: top;"> <p>Within 300 feet of a continuously flowing watercourse, or 200 feet of any other significant watercourse or lakebed, sinkhole, or playa lake (measured from the ordinary high-water mark).</p> <p>- Topographic map; Visual inspection (certification) of the proposed site</p> </td> <td style="text-align: center; vertical-align: top;"> <input checked="" type="checkbox"/> Yes <input type="checkbox"/> No </td> </tr> <tr> <td style="vertical-align: top;"> <p>Within 300 feet from a permanent residence, school, hospital, institution, or church in existence at the time of initial application. (<i>Applies to temporary, emergency, or cavitation pits and below-grade tanks</i>)</p> <p>- Visual inspection (certification) of the proposed site; Aerial photo; Satellite image</p> </td> <td style="text-align: center; vertical-align: top;"> <input type="checkbox"/> Yes <input checked="" type="checkbox"/> No  <input type="checkbox"/> NA </td> </tr> <tr> <td style="vertical-align: top;"> <p>Within 1000 feet from a permanent residence, school, hospital, institution, or church in existence at the time of initial application. (<i>Applies to permanent pits</i>)</p> <p>- Visual inspection (certification) of the proposed site; Aerial photo; Satellite image</p> </td> <td style="text-align: center; vertical-align: top;"> <input type="checkbox"/> Yes <input type="checkbox"/> No  <input checked="" type="checkbox"/> NA </td> </tr> <tr> <td style="vertical-align: top;"> <p>Within 500 horizontal feet of a private, domestic fresh water well or spring that less than five households use for domestic or stock watering purposes, or within 1000 horizontal feet of any other fresh water well or spring, in existence at the time of initial application.</p> <p>- NM Office of the State Engineer - iWATERS database search; Visual inspection (certification) of the proposed site</p> </td> <td style="text-align: center; vertical-align: top;"> <input type="checkbox"/> Yes <input checked="" type="checkbox"/> No </td> </tr> <tr> <td style="vertical-align: top;"> <p>Within incorporated municipal boundaries or within a defined municipal fresh water well field covered under a municipal ordinance adopted pursuant to NMSA 1978, Section 3-27-3, as amended.</p> <p>- Written confirmation or verification from the municipality; Written approval obtained from the municipality</p> </td> <td style="text-align: center; vertical-align: top;"> <input checked="" type="checkbox"/> Yes <input type="checkbox"/> No </td> </tr> <tr> <td style="vertical-align: top;"> <p>Within 500 feet of a wetland.</p> <p>- US Fish and Wildlife Wetland Identification map; Topographic map; Visual inspection (certification) of the proposed site</p> </td> <td style="text-align: center; vertical-align: top;"> <input type="checkbox"/> Yes <input checked="" type="checkbox"/> No </td> </tr> <tr> <td style="vertical-align: top;"> <p>Within the area overlying a subsurface mine.</p> <p>- Written confirmation or verification or map from the NM EMNRD-Mining and Mineral Division</p> </td> <td style="text-align: center; vertical-align: top;"> <input type="checkbox"/> Yes <input checked="" type="checkbox"/> No </td> </tr> <tr> <td style="vertical-align: top;"> <p>Within an unstable area.</p> <p>- Engineering measures incorporated into the design; NM Bureau of Geology &amp; Mineral Resources; USGS; NM Geological Society; Topographic map</p> </td> <td style="text-align: center; vertical-align: top;"> <input type="checkbox"/> Yes <input checked="" type="checkbox"/> No </td> </tr> <tr> <td style="vertical-align: top;"> <p>Within a 100-year floodplain.</p> <p>- FEMA map</p> </td> <td style="text-align: center; vertical-align: top;"> <input type="checkbox"/> Yes <input checked="" type="checkbox"/> No </td> </tr> </table>	<p>Ground water is less than 50 feet below the bottom of the temporary pit, permanent pit, or below-grade tank.</p> <p>- NM Office of the State Engineer - iWATERS database search; USGS; Data obtained from nearby wells</p>	<input type="checkbox"/> Yes <input checked="" type="checkbox"/> No	<p>Within 300 feet of a continuously flowing watercourse, or 200 feet of any other significant watercourse or lakebed, sinkhole, or playa lake (measured from the ordinary high-water mark).</p> <p>- Topographic map; Visual inspection (certification) of the proposed site</p>	<input checked="" type="checkbox"/> Yes <input type="checkbox"/> No	<p>Within 300 feet from a permanent residence, school, hospital, institution, or church in existence at the time of initial application. (<i>Applies to temporary, emergency, or cavitation pits and below-grade tanks</i>)</p> <p>- Visual inspection (certification) of the proposed site; Aerial photo; Satellite image</p>	<input type="checkbox"/> Yes <input checked="" type="checkbox"/> No <input type="checkbox"/> NA	<p>Within 1000 feet from a permanent residence, school, hospital, institution, or church in existence at the time of initial application. (<i>Applies to permanent pits</i>)</p> <p>- Visual inspection (certification) of the proposed site; Aerial photo; Satellite image</p>	<input type="checkbox"/> Yes <input type="checkbox"/> No <input checked="" type="checkbox"/> NA	<p>Within 500 horizontal feet of a private, domestic fresh water well or spring that less than five households use for domestic or stock watering purposes, or within 1000 horizontal feet of any other fresh water well or spring, in existence at the time of initial application.</p> <p>- NM Office of the State Engineer - iWATERS database search; Visual inspection (certification) of the proposed site</p>	<input type="checkbox"/> Yes <input checked="" type="checkbox"/> No	<p>Within incorporated municipal boundaries or within a defined municipal fresh water well field covered under a municipal ordinance adopted pursuant to NMSA 1978, Section 3-27-3, as amended.</p> <p>- Written confirmation or verification from the municipality; Written approval obtained from the municipality</p>	<input checked="" type="checkbox"/> Yes <input type="checkbox"/> No	<p>Within 500 feet of a wetland.</p> <p>- US Fish and Wildlife Wetland Identification map; Topographic map; Visual inspection (certification) of the proposed site</p>	<input type="checkbox"/> Yes <input checked="" type="checkbox"/> No	<p>Within the area overlying a subsurface mine.</p> <p>- Written confirmation or verification or map from the NM EMNRD-Mining and Mineral Division</p>	<input type="checkbox"/> Yes <input checked="" type="checkbox"/> No	<p>Within an unstable area.</p> <p>- Engineering measures incorporated into the design; NM Bureau of Geology &amp; Mineral Resources; USGS; NM Geological Society; Topographic map</p>	<input type="checkbox"/> Yes <input checked="" type="checkbox"/> No	<p>Within a 100-year floodplain.</p> <p>- FEMA map</p>	<input type="checkbox"/> Yes <input checked="" type="checkbox"/> No
<p>Ground water is less than 50 feet below the bottom of the temporary pit, permanent pit, or below-grade tank.</p> <p>- NM Office of the State Engineer - iWATERS database search; USGS; Data obtained from nearby wells</p>	<input type="checkbox"/> Yes <input checked="" type="checkbox"/> No																				
<p>Within 300 feet of a continuously flowing watercourse, or 200 feet of any other significant watercourse or lakebed, sinkhole, or playa lake (measured from the ordinary high-water mark).</p> <p>- Topographic map; Visual inspection (certification) of the proposed site</p>	<input checked="" type="checkbox"/> Yes <input type="checkbox"/> No																				
<p>Within 300 feet from a permanent residence, school, hospital, institution, or church in existence at the time of initial application. (<i>Applies to temporary, emergency, or cavitation pits and below-grade tanks</i>)</p> <p>- Visual inspection (certification) of the proposed site; Aerial photo; Satellite image</p>	<input type="checkbox"/> Yes <input checked="" type="checkbox"/> No <input type="checkbox"/> NA																				
<p>Within 1000 feet from a permanent residence, school, hospital, institution, or church in existence at the time of initial application. (<i>Applies to permanent pits</i>)</p> <p>- Visual inspection (certification) of the proposed site; Aerial photo; Satellite image</p>	<input type="checkbox"/> Yes <input type="checkbox"/> No <input checked="" type="checkbox"/> NA																				
<p>Within 500 horizontal feet of a private, domestic fresh water well or spring that less than five households use for domestic or stock watering purposes, or within 1000 horizontal feet of any other fresh water well or spring, in existence at the time of initial application.</p> <p>- NM Office of the State Engineer - iWATERS database search; Visual inspection (certification) of the proposed site</p>	<input type="checkbox"/> Yes <input checked="" type="checkbox"/> No																				
<p>Within incorporated municipal boundaries or within a defined municipal fresh water well field covered under a municipal ordinance adopted pursuant to NMSA 1978, Section 3-27-3, as amended.</p> <p>- Written confirmation or verification from the municipality; Written approval obtained from the municipality</p>	<input checked="" type="checkbox"/> Yes <input type="checkbox"/> No																				
<p>Within 500 feet of a wetland.</p> <p>- US Fish and Wildlife Wetland Identification map; Topographic map; Visual inspection (certification) of the proposed site</p>	<input type="checkbox"/> Yes <input checked="" type="checkbox"/> No																				
<p>Within the area overlying a subsurface mine.</p> <p>- Written confirmation or verification or map from the NM EMNRD-Mining and Mineral Division</p>	<input type="checkbox"/> Yes <input checked="" type="checkbox"/> No																				
<p>Within an unstable area.</p> <p>- Engineering measures incorporated into the design; NM Bureau of Geology &amp; Mineral Resources; USGS; NM Geological Society; Topographic map</p>	<input type="checkbox"/> Yes <input checked="" type="checkbox"/> No																				
<p>Within a 100-year floodplain.</p> <p>- FEMA map</p>	<input type="checkbox"/> Yes <input checked="" type="checkbox"/> No																				

11.

**Temporary Pits, Emergency Pits, and Below-grade Tanks Permit Application Attachment Checklist:** Subsection B of 19.15.17.9 NMAC**Instructions:** Each of the following items must be attached to the application. Please indicate, by a check mark in the box, that the documents are attached.

- ☒ Hydrogeologic Report (Below-grade Tanks) - based upon the requirements of Paragraph (4) of Subsection B of 19.15.17.9 NMAC  
☐ Hydrogeologic Data (Temporary and Emergency Pits) - based upon the requirements of Paragraph (2) of Subsection B of 19.15.17.9 NMAC  
☒ Siting Criteria Compliance Demonstrations - based upon the appropriate requirements of 19.15.17.10 NMAC  
☒ Design Plan - based upon the appropriate requirements of 19.15.17.11 NMAC  
☒ Operating and Maintenance Plan - based upon the appropriate requirements of 19.15.17.12 NMAC  
☒ Closure Plan (Please complete Boxes 14 through 18, if applicable) - based upon the appropriate requirements of Subsection C of 19.15.17.9 NMAC and 19.15.17.13 NMAC

☐ Previously Approved Design (attach copy of design) API Number: \_\_\_\_\_ or Permit Number: \_\_\_\_\_

12.

**Closed-loop Systems Permit Application Attachment Checklist:** Subsection B of 19.15.17.9 NMAC**Instructions:** Each of the following items must be attached to the application. Please indicate, by a check mark in the box, that the documents are attached.

- ☐ Geologic and Hydrogeologic Data (only for on-site closure) - based upon the requirements of Paragraph (3) of Subsection B of 19.15.17.9  
☐ Siting Criteria Compliance Demonstrations (only for on-site closure) - based upon the appropriate requirements of 19.15.17.10 NMAC  
☐ Design Plan - based upon the appropriate requirements of 19.15.17.11 NMAC  
☐ Operating and Maintenance Plan - based upon the appropriate requirements of 19.15.17.12 NMAC  
☐ Closure Plan (Please complete Boxes 14 through 18, if applicable) - based upon the appropriate requirements of Subsection C of 19.15.17.9 NMAC and 19.15.17.13 NMAC

☐ Previously Approved Design (attach copy of design) API Number: \_\_\_\_\_

☐ Previously Approved Operating and Maintenance Plan API Number: \_\_\_\_\_ (Applies only to closed-loop system that use above ground steel tanks or haul-off bins and propose to implement waste removal for closure)

13.

**Permanent Pits Permit Application Checklist:** Subsection B of 19.15.17.9 NMAC**Instructions:** Each of the following items must be attached to the application. Please indicate, by a check mark in the box, that the documents are attached.

- ☐ Hydrogeologic Report - based upon the requirements of Paragraph (1) of Subsection B of 19.15.17.9 NMAC  
☐ Siting Criteria Compliance Demonstrations - based upon the appropriate requirements of 19.15.17.10 NMAC  
☐ Climatological Factors Assessment  
☐ Certified Engineering Design Plans - based upon the appropriate requirements of 19.15.17.11 NMAC  
☐ Dike Protection and Structural Integrity Design - based upon the appropriate requirements of 19.15.17.11 NMAC  
☐ Leak Detection Design - based upon the appropriate requirements of 19.15.17.11 NMAC  
☐ Liner Specifications and Compatibility Assessment - based upon the appropriate requirements of 19.15.17.11 NMAC  
☐ Quality Control/Quality Assurance Construction and Installation Plan  
☐ Operating and Maintenance Plan - based upon the appropriate requirements of 19.15.17.12 NMAC  
☐ Freeboard and Overtopping Prevention Plan - based upon the appropriate requirements of 19.15.17.11 NMAC  
☐ Nuisance or Hazardous Odors, including H<sub>2</sub>S, Prevention Plan  
☐ Emergency Response Plan  
☐ Oil Field Waste Stream Characterization  
☐ Monitoring and Inspection Plan  
☐ Erosion Control Plan  
☐ Closure Plan - based upon the appropriate requirements of Subsection C of 19.15.17.9 NMAC and 19.15.17.13 NMAC

14.

**Proposed Closure:** 19.15.17.13 NMAC**Instructions:** Please complete the applicable boxes, Boxes 14 through 18, in regards to the proposed closure plan.

Type: ☐ Drilling ☐ Workover ☐ Emergency ☐ Cavitation ☐ P&A ☐ Permanent Pit ☒ Below-grade Tank ☐ Closed-loop System  
☐ Alternative

Proposed Closure Method: ☒ Waste Excavation and Removal  
☐ Waste Removal (Closed-loop systems only)  
☐ On-site Closure Method (Only for temporary pits and closed-loop systems)  
☐ In-place Burial ☐ On-site Trench Burial  
☐ Alternative Closure Method (Exceptions must be submitted to the Santa Fe Environmental Bureau for consideration)

15.

**Waste Excavation and Removal Closure Plan Checklist:** (19.15.17.13 NMAC) **Instructions:** Each of the following items must be attached to the closure plan. Please indicate, by a check mark in the box, that the documents are attached.

- ☒ Protocols and Procedures - based upon the appropriate requirements of 19.15.17.13 NMAC  
☒ Confirmation Sampling Plan (if applicable) - based upon the appropriate requirements of Subsection F of 19.15.17.13 NMAC  
☒ Disposal Facility Name and Permit Number (for liquids, drilling fluids and drill cuttings)  
☒ Soil Backfill and Cover Design Specifications - based upon the appropriate requirements of Subsection H of 19.15.17.13 NMAC  
☒ Re-vegetation Plan - based upon the appropriate requirements of Subsection I of 19.15.17.13 NMAC  
☒ Site Reclamation Plan - based upon the appropriate requirements of Subsection G of 19.15.17.13 NMAC

16. **Waste Removal Closure For Closed-loop Systems That Utilize Above Ground Steel Tanks or Haul-off Bins Only:** (19.15.17.13.D NMAC)  
**Instructions:** Please identify the facility or facilities for the disposal of liquids, drilling fluids and drill cuttings. Use attachment if more than two facilities are required.

Disposal Facility Name: \_\_\_\_\_ Disposal Facility Permit Number: \_\_\_\_\_  
Disposal Facility Name: \_\_\_\_\_ Disposal Facility Permit Number: \_\_\_\_\_

Will any of the proposed closed-loop system operations and associated activities occur on or in areas that *will not* be used for future service and operations?  
☐ Yes (If yes, please provide the information below) ☐ No

*Required for impacted areas which will not be used for future service and operations:*

☐ Soil Backfill and Cover Design Specifications - based upon the appropriate requirements of Subsection H of 19.15.17.13 NMAC  
☐ Re-vegetation Plan - based upon the appropriate requirements of Subsection I of 19.15.17.13 NMAC  
☐ Site Reclamation Plan - based upon the appropriate requirements of Subsection G of 19.15.17.13 NMAC

17. **Siting Criteria (regarding on-site closure methods only):** 19.15.17.10 NMAC  
**Instructions:** Each siting criteria requires a demonstration of compliance in the closure plan. Recommendations of acceptable source material are provided below. Requests regarding changes to certain siting criteria may require administrative approval from the appropriate district office or may be considered an exception which must be submitted to the Santa Fe Environmental Bureau office for consideration of approval. Justifications and/or demonstrations of equivalency are required. Please refer to 19.15.17.10 NMAC for guidance.

Ground water is less than 50 feet below the bottom of the buried waste. - NM Office of the State Engineer - iWATERS database search; USGS; Data obtained from nearby wells	<input type="checkbox"/> Yes <input type="checkbox"/> No <input type="checkbox"/> NA
Ground water is between 50 and 100 feet below the bottom of the buried waste - NM Office of the State Engineer - iWATERS database search; USGS; Data obtained from nearby wells	<input type="checkbox"/> Yes <input type="checkbox"/> No <input type="checkbox"/> NA
Ground water is more than 100 feet below the bottom of the buried waste. - NM Office of the State Engineer - iWATERS database search; USGS; Data obtained from nearby wells	<input type="checkbox"/> Yes <input type="checkbox"/> No <input type="checkbox"/> NA
Within 300 feet of a continuously flowing watercourse, or 200 feet of any other significant watercourse or lakebed, sinkhole, or playa lake (measured from the ordinary high-water mark). - Topographic map; Visual inspection (certification) of the proposed site	<input type="checkbox"/> Yes <input type="checkbox"/> No
Within 300 feet from a permanent residence, school, hospital, institution, or church in existence at the time of initial application. - Visual inspection (certification) of the proposed site; Aerial photo; Satellite image	<input type="checkbox"/> Yes <input type="checkbox"/> No
Within 500 horizontal feet of a private, domestic fresh water well or spring that less than five households use for domestic or stock watering purposes, or within 1000 horizontal feet of any other fresh water well or spring, in existence at the time of initial application. - NM Office of the State Engineer - iWATERS database; Visual inspection (certification) of the proposed site	<input type="checkbox"/> Yes <input type="checkbox"/> No
Within incorporated municipal boundaries or within a defined municipal fresh water well field covered under a municipal ordinance adopted pursuant to NMSA 1978, Section 3-27-3, as amended. - Written confirmation or verification from the municipality; Written approval obtained from the municipality	<input type="checkbox"/> Yes <input type="checkbox"/> No
Within 500 feet of a wetland. - US Fish and Wildlife Wetland Identification map; Topographic map; Visual inspection (certification) of the proposed site	<input type="checkbox"/> Yes <input type="checkbox"/> No
Within the area overlying a subsurface mine. - Written confirmation or verification or map from the NM EMNRD-Mining and Mineral Division	<input type="checkbox"/> Yes <input type="checkbox"/> No
Within an unstable area. - Engineering measures incorporated into the design; NM Bureau of Geology & Mineral Resources; USGS; NM Geological Society; Topographic map	<input type="checkbox"/> Yes <input type="checkbox"/> No
Within a 100-year floodplain. - FEMA map	<input type="checkbox"/> Yes <input type="checkbox"/> No

18. **On-Site Closure Plan Checklist:** (19.15.17.13 NMAC) **Instructions:** Each of the following items must be attached to the closure plan. Please indicate, by a check mark in the box, that the documents are attached.

☐ Siting Criteria Compliance Demonstrations - based upon the appropriate requirements of 19.15.17.10 NMAC  
☐ Proof of Surface Owner Notice - based upon the appropriate requirements of Subsection F of 19.15.17.13 NMAC  
☐ Construction/Design Plan of Burial Trench (if applicable) based upon the appropriate requirements of 19.15.17.11 NMAC  
☐ Construction/Design Plan of Temporary Pit (for in-place burial of a drying pad) - based upon the appropriate requirements of 19.15.17.11 NMAC  
☐ Protocols and Procedures - based upon the appropriate requirements of 19.15.17.13 NMAC  
☐ Confirmation Sampling Plan (if applicable) - based upon the appropriate requirements of Subsection F of 19.15.17.13 NMAC  
☐ Waste Material Sampling Plan - based upon the appropriate requirements of Subsection F of 19.15.17.13 NMAC  
☐ Disposal Facility Name and Permit Number (for liquids, drilling fluids and drill cuttings or in case on-site closure standards cannot be achieved)  
☐ Soil Cover Design - based upon the appropriate requirements of Subsection H of 19.15.17.13 NMAC  
☐ Re-vegetation Plan - based upon the appropriate requirements of Subsection I of 19.15.17.13 NMAC  
☐ Site Reclamation Plan - based upon the appropriate requirements of Subsection G of 19.15.17.13 NMAC

19.

**Operator Application Certification:**

I hereby certify that the information submitted with this application is true, accurate and complete to the best of my knowledge and belief.

Name (Print): Kim Champlin Title: Environmental Representative

Signature: Kim Champlin Date: 11-21-08

e-mail address: kim\_champlin@xtoenergy.com Telephone: (505) 333-3100

20.

**OCD Approval:** ☐ Permit Application (including closure plan) ☒ Closure Plan (only) ☐ OCD Conditions (see attachment)

OCD Representative Signature: [Signature] Approval Date: 12/23/2011

Title: Environmental Engineer Compliance Officer OCD Permit Number: [Number]

21.

**Closure Report (required within 60 days of closure completion):** Subsection K of 19.15.17.13 NMAC

**Instructions:** Operators are required to obtain an approved closure plan prior to implementing any closure activities and submitting the closure report. The closure report is required to be submitted to the division within 60 days of the completion of the closure activities. Please do not complete this section of the form until an approved closure plan has been obtained and the closure activities have been completed.

☒ Closure Completion Date: 10/19/11

22.

**Closure Method:**

☒ Waste Excavation and Removal ☐ On-Site Closure Method ☐ Alternative Closure Method ☐ Waste Removal (Closed-loop systems only)  
☐ If different from approved plan, please explain.

23.

**Closure Report Regarding Waste Removal Closure For Closed-loop Systems That Utilize Above Ground Steel Tanks or Haul-off Bins Only:**

**Instructions:** Please identify the facility or facilities for where the liquids, drilling fluids and drill cuttings were disposed. Use attachment if more than two facilities were utilized.

Disposal Facility Name: \_\_\_\_\_ Disposal Facility Permit Number: \_\_\_\_\_

Disposal Facility Name: \_\_\_\_\_ Disposal Facility Permit Number: \_\_\_\_\_

Were the closed-loop system operations and associated activities performed on or in areas that will not be used for future service and operations?

☐ Yes (If yes, please demonstrate compliance to the items below) ☐ No

Required for impacted areas which will not be used for future service and operations:

- ☐ Site Reclamation (Photo Documentation)  
☐ Soil Backfilling and Cover Installation  
☐ Re-vegetation Application Rates and Seeding Technique

24.

**Closure Report Attachment Checklist:** Instructions: Each of the following items must be attached to the closure report. Please indicate, by a check mark in the box, that the documents are attached.

- ☒ Proof of Closure Notice (surface owner and division)  
☐ Proof of Deed Notice (required for on-site closure)  
☐ Plot Plan (for on-site closures and temporary pits)  
☒ Confirmation Sampling Analytical Results (if applicable)  
☐ Waste Material Sampling Analytical Results (required for on-site closure)  
☒ Disposal Facility Name and Permit Number  
☒ Soil Backfilling and Cover Installation  
☐ Re-vegetation Application Rates and Seeding Technique  
☒ Site Reclamation (Photo Documentation)

On-site Closure Location: Latitude \_\_\_\_\_ Longitude \_\_\_\_\_ NAD: ☐ 1927 ☐ 1983

25.


**Operator Closure Certification:**

I hereby certify that the information and attachments submitted with this closure report is true, accurate and complete to the best of my knowledge and belief. I also certify that the closure complies with all applicable closure requirements and conditions specified in the approved closure plan.

Name (Print): James McDaniel, CHMM #15676 Title: EH&S Supervisor

Signature: [Signature] Date: 11/2/11

e-mail address: James.McDaniel@xtoenergy.com 505-333-3701



District I  
1625 N French Dr, Hobbs, NM 88240  
District II  
1301 W Grand Avenue, Artesia, NM 88210  
District III  
1000 Rio Brazos Road, Aztec, NM 87410  
District IV  
1220 S St Francis Dr, Santa Fe, NM 87505

State of New Mexico  
Energy Minerals and Natural Resources

Oil Conservation Division  
1220 South St. Francis Dr.  
Santa Fe, NM 87505

Form C-141  
Revised October 10, 2003

Submit 2 Copies to appropriate  
District Office in accordance  
with Rule 116 on back  
side of form

**Release Notification and Corrective Action**

**OPERATOR**

☒ Initial Report ☐ Final Report

Name of Company: XTO Energy, Inc.	Contact: James McDaniel
Address: 382 Road 3100, Aztec, New Mexico 87410	Telephone No.: (505) 333-3701
Facility Name: Aztec COM 4 #1E (30-045-30273)	Facility Type: Gas Well (Dakota)

Surface Owner: Private	Mineral Owner:	Lease No.: Fee
------------------------	----------------	----------------

**LOCATION OF RELEASE**

Unit Letter M	Section 16	Township 30N	Range 11W	Feet from the 1050	North/South Line FSL	Feet from the 870	East/West Line FWL	County San Juan
------------------	---------------	-----------------	--------------	-----------------------	-------------------------	----------------------	-----------------------	--------------------

Latitude: 36.80770 Longitude: -108.00222

**NATURE OF RELEASE**

Type of Release: Produced Water	Volume of Release: unknown	Volume Recovered: None
Source of Release: Below Grade Tank	Date and Hour of Occurrence: Unknown	Date and Hour of Discovery: NA
Was Immediate Notice Given? <input type="checkbox"/> Yes <input type="checkbox"/> No <input checked="" type="checkbox"/> Not Required	If YES, To Whom?	
By Whom?	Date and Hour	
Was a Watercourse Reached? <input type="checkbox"/> Yes <input checked="" type="checkbox"/> No	If YES, Volume Impacting the Watercourse.	

If a Watercourse was Impacted, Describe Fully \*

Describe Cause of Problem and Remedial Action Taken.\*


The below grade tank was moved at the Aztec COM 4 #1E well site due to maintenance upgrades at the facility. The BGT was closed and brought above grade. The BGT cellar beneath the BGT was sampled for TPH via USEPA Method 8015 and 418.1, for BTEX via USEPA Method 8021, and for total chlorides. The sample returned results below the 'pit rule' standards of 0.2 ppm benzene, 10 ppm total BTEX and 250 ppm chlorides, but above the 100 ppm TPH standard at 210 ppm via USEPA Method 418.1, confirming that a release had occurred.

Describe Area Affected and Cleanup Action Taken.\*


A release has been confirmed for this location.

I hereby certify that the information given above is true and complete to the best of my knowledge and understand that pursuant to NMOCD rules and regulations all operators are required to report and/or file certain release notifications and perform corrective actions for releases which may endanger public health or the environment. The acceptance of a C-141 report by the NMOCD marked as "Final Report" does not relieve the operator of liability should their operations have failed to adequately investigate and remediate contamination that pose a threat to ground water, surface water, human health or the environment. In addition, NMOCD acceptance of a C-141 report does not relieve the operator of responsibility for compliance with any other federal, state, or local laws and/or regulations.

**OIL CONSERVATION DIVISION**

Signature: 	Approved by District Supervisor:		
Printed Name: James McDaniel, CHMM #15676			
Title: EH&S Supervisor	Approval Date:	Expiration Date:	
E-mail Address: James_McDaniel@xtoenergy.com	Conditions of Approval:		Attached <input type="checkbox"/>
Date: 11/2/2011	Phone: 505-333-3701		

\* Attach Additional Sheet



# **XTO Energy Inc. San Juan Basin Below Grade Tank Closure Report**

**Lease Name: Aztec COM 4 #1E**

**API No.: 30-045-30273**

**Description: Unit M, Section 16, Township 30N, Range 11W, San Juan County**

In accordance with Rule 19.15.17.13 NMAC the following information describes the closure requirements of below-grade tanks on XTO Energy Inc. (XTO) locations. This is XTO's standard procedure for all below-grade tanks. A separate plan will be submitted for any below-grade tank which does not conform to this plan.

## **General Plan**

1. XTO will close below-grade tanks within the time periods provided in 19.15.17.13 NMAC, or by an earlier date that the division requires because of imminent danger to fresh water, public health or the environment.  
**Closure Date is October 19, 2011**
2. XTO will close a below-grade tank that does not meet the requirements of Paragraphs (1) through (4) of Subsection I of 19.15.17.11 NMAC or is not included in Paragraph (5) of Subsection I of 19.15.17.11 NMAC within five years after June 16, 2008, if not retrofitted to comply with Paragraphs (1) through (4) of Subsection I of 19.15.17.11 NMAC.  
**Closure Date is October 19, 2011**
3. XTO will close a permitted below-grade tank within 60 days of cessation of the below-grade tank's operation or as required by the transitional provisions of Subsection B of 19.15.17.17 NMAC in accordance with a closure plan that the appropriate division district office approves. The closure report will be filed on form C-144.  
**Required C-144 Form is attached to this document.**
4. XTO will remove liquids and sludge from below-grade tanks prior to implementing a closure method and will dispose of the liquids and sludge in a division-approved facility. Approved facilities and waste streams include:
  - Envirotech Permit No. NM01-0011 and IEI Permit No. NM 01-0010B
    - Soil contaminated by exempt petroleum hydrocarbons
    - Produced sand, pit sludge and contaminated bottoms from storage of exempt wastes
  - Basin Disposal Permit No. NM01-005
    - Produced water**All liquids and sludge were removed from the tank prior to closure activities.**
5. XTO will remove the below-grade tank and dispose of it in a division approved facility or recycle, reuse, or reclaim it in a manner that the appropriate division district office approves.  
**XTO has removed the below grade tank, inspected it for integrity, and will reuse the tank at this location.**

6. XTO will remove any on-site equipment associated with a below-grade tank unless the equipment is required for some other purpose.

**All equipment will remain on location for the continued production of oil and gas.**

7. XTO will test the soils beneath the below-grade tank to determine whether a release has occurred. At a minimum 5 point composite sample will be collected along with individual grab samples from any area that is wet, discolored or showing other evidence of a release. Samples will be analyzed for BTEX, TPH and chlorides to demonstrate that the benzene concentration, as determined by EPA SW-846 methods 8021B or 8260B or EPA method that the division approves, does not exceed 0.2 mg/kg; total BTEX concentration, as determined by EPA SW-846 methods 8021B or 8260B or other EPA method that the division approves, does not exceed 50 mg/kg; the TPH concentration, as determined by EPA method 418.1 or other EPA method that the division approves, does not exceed 100mg/kg; and the chloride concentration, as determined by EPA method 300.1 or other EPA method that the division approves, does not exceed 250 mg/kg, or the background concentration, whichever is greater. XTO will notify the division of its results on form C-141.

**A five point composite sample was taken of the pit using sampling tools and all samples tested per Subsection B of 19.15.17.1 3(B)(1)(b). (Sample results attached).**

Components	Test Method	Limit (mg/Kg)	Results
Benzene	EPA SW-846 8021B or 8260B	0.2	< 0.05 mg/kg
BTEX	EPA SW-846 8021B or 8260B	50	< 0.25 mg/kg
TPH	EPA SW-846 418.1	100	210 mg/kg
Chlorides	EPA 300.1	250 or background	27 mg/kg

8. If XTO or the division determines that a release has occurred, XTO will comply with 19.15.3.116 NMAC and 19.15.1.19NMAC as appropriate.

**Based on TPH results of 210 ppm via USEPA Method 418.1, a release has been confirmed for this location. All remediation activities are outlined in the attached Final C-141 Release Notification and Corrective Action form.**

9. If the sampling program demonstrates that a release has not occurred or that any release does not exceed the concentrations specified in Paragraph (4) of Subsection E of 19.15.17.13 NMAC, XTO will backfill the excavation with compacted, non-waste containing, earthen material; construct a division prescribed soil cover; recontour and re-vegetate the site.

**The pit cellar was backfilled using compacted, non-waste containing earthen material, with a division prescribed soil cover.**

10. Notice of Closure operations will be given to the Aztec Division District III office between 72 hours and one week prior to the start of closure activities via email or verbally.

The notification will include the following:

- i. Operator's name
- ii. Well Name and API Number
- iii. Location by Unit Letter, Section, Township, and Range

**Notification was provided to Mr. Brandon Powell with the Aztec office of the OCD via email on October 12, 2011; see attached email printout.**

The surface owner shall be notified of XTO's proposal to close the BGT as per the approved closure plan using certified mail, return receipt requested.

**The surface owner was notified on October 14, 2011; see attached letter and return receipt.**



11. Re-contouring of location will match fit, shape, line, form and texture of the surrounding area. Re-shaping will include drainage control, prevent ponding, and prevent erosion. Natural drainages will be unimpeded and water bars and/or silt traps will be placed in areas where needed to prevent erosion on a large scale. Final re-contour shall have a uniform appearance with smooth surface, fitting the natural landscape.  
**The location has been recontoured to match the above specifications.**
12. A minimum of 4 feet of cover shall be achieved and the cover shall include 1 foot of suitable material to establish vegetation at the site, or the background thickness of topsoil, whichever is greater.  
**The site has been backfilled to match these specifications.**
13. XTO will seed the disturbed areas the first growing season after the operator closes the pit. Seeding will be accomplished via drilling on the contour whenever practical or by other division-approved methods. BLM or Forest Service stipulated seed mixes will be used on federal lands. Vegetative cover will equal 70% of the native perennial vegetative cover (un-impacted) consisting of at least three native plant species, including at least one grass, but not including noxious weeds, and maintain that cover through two successive growing seasons. Repeat seeding or planting will be continued until successful vegetative growth occurs.  
**The location will be reclaimed pursuant to the surface use agreement upon the plugging and abandoning of this well location.**
14. All closure activities will include proper documentation and be available for review upon request and will be submitted in closure report form to OCD within 60 days of closure of the below-grade tank. Closure report will be filed on form C-144 and incorporate the following:
  - i. Proof of closure notice to division and surface owner; **attached**
  - ii. Details on capping and covering, where applicable; **per OCD Specifications**
  - iii. Inspection reports; **attached**
  - iv. Confirmation sampling analytical results; **attached**
  - v. Disposal facility name(s) and permit number(s); **see above**
  - vi. Soil backfilling and cover installation; **per OCD Specifications**
  - vii. Re-vegetation application rates and seeding techniques, (or approved alternative to re-vegetation requirements if applicable); **NA**
  - viii. Photo documentation of the site reclamation. **attached**

## COVER LETTER

Thursday, October 20, 2011

James McDaniel  
XTO Energy  
382 County Road 3100  
Aztec, NM 87410

TEL: (505) 333-3100  
FAX (505) 333-3280

RE: Aztec Com 4 IE

Dear James McDaniel:

Order No.: 1110745

Hall Environmental Analysis Laboratory, Inc. received 1 sample(s) on 10/14/2011 for the analyses presented in the following report.

These were analyzed according to EPA procedures or equivalent. Below is a list of our accreditations. To access our accredited tests please go to [www.hallenvironmental.com](http://www.hallenvironmental.com) or the state specific web sites. See the sample checklist and/or the Chain of Custody for information regarding the sample receipt temperature and preservation. Data qualifiers or a narrative will be provided if the sample analysis or analytical quality control parameters require a flag. All samples are reported as received unless otherwise indicated.

Please do not hesitate to contact HEAL for any additional information or clarifications.

Sincerely,



Andy Freeman, Laboratory Manager

NM Lab # NM9425 NM0901  
AZ license # AZ0682

Andy Freeman  
Laboratory Manager

**Hall Environmental Analysis Laboratory, Inc.**

Date: 20-Oct-11

Analytical Report

**CLIENT:** XTO Energy  
**Lab Order:** 1110745  
**Project:** Aztec Com 4 IE  
**Lab ID:** 1110745-01

**Client Sample ID:** BGT Closure  
**Collection Date:** 10/13/2011 10:23:00 AM  
**Date Received:** 10/14/2011  
**Matrix:** SOIL

Analyses	Result	PQL	Qual	Units	DF	Date Analyzed
<b>EPA METHOD 8015B: DIESEL RANGE ORGANICS</b>						Analyst: JB
Diesel Range Organics (DRO)	1600	100		mg/Kg	10	10/14/2011 1:52:30 PM
Surr: DNOP	0	73.4-123	S	%REC	10	10/14/2011 1:52:30 PM
<b>EPA METHOD 8015B: GASOLINE RANGE</b>						Analyst: RAA
Gasoline Range Organics (GRO)	ND	5.0		mg/Kg	1	10/14/2011 12:10:25 PM
Surr: BFB	103	75.2-136		%REC	1	10/14/2011 12:10:25 PM
<b>EPA METHOD 8021B: VOLATILES</b>						Analyst: RAA
Benzene	ND	0.050		mg/Kg	1	10/14/2011 12:10:25 PM
Toluene	ND	0.050		mg/Kg	1	10/14/2011 12:10:25 PM
Ethylbenzene	ND	0.050		mg/Kg	1	10/14/2011 12:10:25 PM
Xylenes, Total	ND	0.10		mg/Kg	1	10/14/2011 12:10:25 PM
Surr: 4-Bromofluorobenzene	96.5	80-120		%REC	1	10/14/2011 12:10:25 PM
<b>EPA METHOD 300.0: ANIONS</b>						Analyst: SRM
Chloride	27	7.5		mg/Kg	5	10/14/2011 2:42:50 PM
<b>EPA METHOD 418.1: TPH</b>						Analyst: LRW
Petroleum Hydrocarbons, TR	210	19		mg/Kg	1	10/14/2011

**Qualifiers:**

\* Value exceeds Maximum Contaminant Level  
E Estimated value  
J Analyte detected below quantitation limits  
NC Non-Chlorinated  
PQL Practical Quantitation Limit

B Analyte detected in the associated Method Blank  
H Holding times for preparation or analysis exceeded  
MCL Maximum Contaminant Level  
ND Not Detected at the Reporting Limit  
S Spike recovery outside accepted recovery limits

## QA/QC SUMMARY REPORT

Client: XTO Energy  
Project: Aztec Com 4 IE

Work Order: 1110745

Analyte	Result	Units	PQL	SPK Va	SPK ref	%Rec	LowLimit	HighLimit	%RPD	RPDLimit	Qual
Method: EPA Method 300.0: Anions											
Sample ID: 1110745-01BMSD		MSD									
Chloride	38.31	mg/Kg	7.5	15	26.91	76.0	79.6	112	8.66	20	S
Sample ID: MB-28904		MBLK									
Chloride	ND	mg/Kg	1.5								
Sample ID: LCS-28904		LCS									
Chloride	14.22	mg/Kg	1.5	15	0	94.8	90	110			
Sample ID: 1110745-01BMS		MS									
Chloride	41.77	mg/Kg	7.5	15	26.91	99.1	79.6	112			
Method: EPA Method 418.1: TPH											
Sample ID: MB-28900		MBLK									
Petroleum Hydrocarbons, TR	ND	mg/Kg	20								
Sample ID: LCS-28900		LCS									
Petroleum Hydrocarbons, TR	98.20	mg/Kg	20	100	8	90.2	87.8	115			
Sample ID: LCSD-28900		LCSD									
Petroleum Hydrocarbons, TR	100.8	mg/Kg	20	100	8	92.8	87.8	115	2.61	8.04	
Method: EPA Method 8015B: Diesel Range Organics											
Sample ID: MB-28901		MBLK									
Diesel Range Organics (DRO)	ND	mg/Kg	10								
Sample ID: LCS-28901		LCS									
Diesel Range Organics (DRO)	55.57	mg/Kg	10	50	0	111	66.7	119			

## Qualifiers:

E	Estimated value	H	Holding times for preparation or analysis exceeded
J	Analyte detected below quantitation limits	NC	Non-Chlorinated
ND	Not Detected at the Reporting Limit	R	RPD outside accepted recovery limits

# Hall Environmental Analysis Laboratory, Inc.

## Sample Receipt Checklist

Client Name XTO ENERGY

Date Received:

10/14/2011

Work Order Number 1110745

Received by: AT

Checklist completed by:

Signature

Date

Sample ID labels checked by:

Initials

Matrix:

Carrier name: FedEx

Shipping container/cooler in good condition?

Yes ☒

No ☐

Not Present ☐

Custody seals intact on shipping container/cooler?

Yes ☒

No ☐

Not Present ☐

Not Shipped ☐

Custody seals intact on sample bottles?

Yes ☒

No ☐

N/A ☐

Chain of custody present?

Yes ☒

No ☐

Chain of custody signed when relinquished and received?

Yes ☒

No ☐

Chain of custody agrees with sample labels?

Yes ☒

No ☐

Samples in proper container/bottle?

Yes ☒

No ☐

Sample containers intact?

Yes ☒

No ☐

Sufficient sample volume for indicated test?

Yes ☒

No ☐

All samples received within holding time?

Yes ☒

No ☐

Water - VOA vials have zero headspace?

No VOA vials submitted ☒

Yes ☐

No ☐

Water - Preservation labels on bottle and cap match?

Yes ☐

No ☐

N/A ☒

Water - pH acceptable upon receipt?

Yes ☐

No ☐

N/A ☒

Container/Temp Blank temperature?

2.0°

<6° C Acceptable

If given sufficient time to cool.

Number of preserved  
bottles checked for  
pH:

<2 >12 unless noted  
below.

COMMENTS:

Client contacted

Date contacted:

Person contacted

Contacted by:

Regarding:

Comments:

Corrective Action

<b>Chain-of-Custody Record</b>	Turn-Around Time:
Client: XTO	- 10/14 - same <input type="checkbox"/> Standard <input checked="" type="checkbox"/> Rush NEXT DAY
Mailing Address: 382 Road 3100 AZTEL, NM	Project Name: AZTEL Com 4 IE
Phone #: 505-789-0519	Project #: BLT CLOSURE
Email or Fax#: James.mcdaniel@xtoenergy.com	Project Manager: JAMES MCDANIEL
QA/QC Package: <input checked="" type="checkbox"/> Standard <input type="checkbox"/> Level 4 (Full Validation)	Sampler: BRAD GRIFFIN
Accreditation <input type="checkbox"/> NELAP <input type="checkbox"/> Other _____	On Ice: <input checked="" type="checkbox"/> Yes <input type="checkbox"/> No
<input type="checkbox"/> EDD (Type) _____	Sample Temperature: 70

- 10/14 -

~~Rush~~ ~~MEAT~~ DAY

AZTEL Com 4 IE

## BGT Closure

JAMES McDANIEL

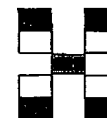
Sampler: BRAND GZIFF 09

On Ice: ☒ Yes ☐ No

Sample Temperature

[illegible]

Date:	Time:	Relinquished by:	Received by:	Date	Time
10/13	1200	BLG	Christine Wooten	10/13/11	1200
Date:	Time:	Relinquished by:	Received by:	Date	Time
10/13/11	1360	Christine Wooten	Anne D	10/14/11	1000



[www.hallenvironmental.com](http://www.hallenvironmental.com)

4901 Hawkins NE - Albuquerque, NM 87109

Tel. 505-345-3975      Fax 505-345-4107

## Analysis Request

	X	BTEX + MTBE + TMB's (8021)
		BTEX + MTBE + TPH (Gas only)
	X	TPH Method 8015B (Gas/Diesel)
	X	TPH (Method 418.1)
		EDB (Method 504.1)
		8310 (PNA or PAH)
		RCRA 8 Metals
		Anions (F, Cl, NO <sub>3</sub> , NO <sub>2</sub> , PO <sub>4</sub> , SO <sub>4</sub> )
		8081 Pesticides / 8082 PCB's
		8260B (VOA)
		8270 (Semi-VOA)
	X	CHLORIDES
		Air Rubbles (V or N)

Remarks:
----------

If necessary, samples submitted to Hall Environmental may be subcontracted to other accredited laboratories. This serves as notice of this possibility. Any sub-contracted data will be clearly noted on the analytical report.



James McDaniel /FAR/CTOC  
10/12/2011 04:34 PM

To brandon.powell@state.nm.us  
cc  
bcc

Subject: BGT Closure Aztec COM 4#1E

Brandon,

Please accept this email as the required notification for BGT closure activities at the Aztec COM 4 #1E well site (30-045-30273) located in Unit M, Section 16, Township 30N, range 11W, San Juan County, New Mexico. This BGT is being closed due to location maintenance. Thanks very much for your time in regards to this matter.



*James McDaniel, CHMM #15676*

EH&S Supervisor

**XTO Energy, Inc.**

Office # 505-333-3701

Cell # 505-787-0519

James.Mcdaniel@xtoenergy.com



October 13, 2011.

Sam Blue Trust  
PO Box 176  
Aztec, New Mexico 87410

Re: Aztec COM 4 #1E – API # 30-045-30273  
Unit M, Section 16, Township 30N, Range 11W, San Juan County, New Mexico

Dear Sir,

This submittal is pursuant to Rule 19.15.17.13 requiring operators to notify surface owners of the closure of a below-grade tank pit. XTO Energy, Inc. (XTO) is hereby providing written documentation of our proposal to close the below grade tank pit associated with the above mentioned well site by excavation and removal.

Should you have questions or require additional information, please feel free to contact me at your convenience at (505) 333-3100. Thank you for your time in regards to this matter.

Respectfully Submitted,

A handwritten signature in black ink, appearing to read "McDaniel", written over a horizontal line.

James McDaniel, CHMM #15676  
EH&S Supervisor  
XTO Energy, Inc.  
San Juan Division






7010 1870 0003 3184 0539


<b>U.S. Postal Service™</b>	
<b>CERTIFIED MAIL™ RECEIPT</b>	
<i>(Domestic Mail Only; No Insurance Coverage Provided)</i>	
For delivery information visit our website at <a href="http://www.usps.com">www.usps.com</a>	
<b>OFFICIAL USE</b>	
Postage	\$
Certified Fee	
Return Receipt Fee (Endorsement Required)	
Restricted Delivery Fee (Endorsement Required)	
Total Postage & Fees	\$

Sent To: Sam Blue Trust  
Street, Apt. No., or PO Box No. P.O. Box 176  
City, State, ZIP+4 Artec, NM 87410

PS Form 3800, August 2006 See Reverse for Instructions



SENDER: COMPLETE THIS SECTION		COMPLETE THIS SECTION ON DELIVERY	
<ul style="list-style-type: none"><li>■ Complete items 1, 2, and 3. Also complete item 4 if Restricted Delivery is desired.</li><li>■ Print your name and address on the reverse so that we can return the card to you.</li><li>■ Attach this card to the back of the mailpiece, or on the front if space permits.</li></ul>		<p>A. Signature <u>[Signature]</u> <input type="checkbox"/> Agent <input type="checkbox"/> Addressee</p> <p>B. Received by (Printed Name) <u>Sam Blue</u> C. Date of Delivery <u>10-18-11</u></p> <p>D. Is delivery address different from item 1? <input type="checkbox"/> Yes <input checked="" type="checkbox"/> No If YES, enter delivery address below:</p>	
1. Article Addressed to: <u>Sam Blue Trust</u> <u>P.O. Box 176</u> <u>Artec, NM 87410</u>		3. Service Type <input checked="" type="checkbox"/> Certified Mail <input type="checkbox"/> Express Mail <input type="checkbox"/> Registered <input checked="" type="checkbox"/> Return Receipt for Merchandise <input type="checkbox"/> Insured Mail <input type="checkbox"/> C.O.D.	
2. Article Number (Transfer from service label) <u>7010 1870 0003 3184 0539</u>		4. Restricted Delivery? (Extra Fee) <input type="checkbox"/> Yes	



XTO Energy, Inc.  
Aztec COM 4 #1E  
Section 16, Township 30N, Range 11W  
Closure Date: 10/19/2011



Photo 1: Aztec COM 4 #1E after backfill (View 1)



Photo 2: Aztec COM 4 #1E after backfill (View 2)



# Well Below Tank Inspection Report

RouteName		StopName	Pumper	Foreman	WellName			APIWellNumber		Section	Range	Township
FAR NM Run 54A		AZTEC COM 4 001E	Breadmont, Tony	Steiner, Geoffrey	AZTEC COM 04 01E			3004530273		16	11W	30N
InspectorName	Inspection Date	Inspection Time	Visible LinerTears	VisibleTankLeak Overflow	Collection OfSurfaceRun	Visible LayerOil	Visible Leak	Freeboard EstFT	PitLocation	PitType	Notes	
j rodgers	11/18/2008	03:00	No	No	No	No	No	6	Well Water Pit	Below Ground	new pit	new tanks jr.
j rodgers	12/31/2008	03:00	No	No	No	No	No	6	Well Water Pit	Below Ground	new pit	new tanks jr.
j rodgers	02/21/2009	08:30	No	No	No	No	No	6	Well Water Pit	Below Ground	new pit	new tanks jr.
j rodgers	04/23/2009	01:45	No	No	No	No	No	6	Well Water Pit	Below Ground	new pit	new tanks jr.
j rodgers	07/27/2009	02:35	No	No	No	No	No	6	Well Water Pit	Below Ground	new pit	new tanks jr.
j rodgers	08/25/2009	09:45	No	No	No	No	No	6	Well Water Pit	Below Ground	new pit	new tanks jr.
j rodgers	09/30/2009	02:45	No	No	No	No	No	6	Well Water Pit	Below Ground	new pit	new tanks jr.
j rodgers	11/27/2009	08:00	No	No	No	No	No	6	Well Water Pit	Below Ground	new pit	new tanks jr.
j rodgers	02/07/2010	10:08	No	No	Yes	No	No	6	Well Water Pit	Below Ground	6' snow on loc. jr.	
j rodgers	03/22/2010	10:44	No	No	No	No	No	6	Well Water Pit	Below Ground	dry	
j rodgers	04/06/2010	12:20	No	No	No	No	No	5	Well Water Pit	Below Ground	dry	
j rodgers	05/19/2010	07:51	No	No	No	No	No	5	Well Water Pit	Below Ground	dry	
j rodgers	06/28/2010	10:13	No	No	No	No	No	5	Well Water Pit	Below Ground	dry	
j rodgers	07/28/2010	12:55	No	No	No	No	No	5	Well Water Pit	Below Ground	dry	
j rodgers	08/09/2010	08:12	No	No	No	No	No	5	Well Water Pit	Below Ground	dry	
j rodgers	10/06/2010	08:12	No	No	No	No	No	5	Well Water Pit	Below Ground	dry	
j rodgers	11/03/2010	07:12	No	No	No	No	No	5	Well Water Pit	Below Ground	dry	