

RECEIVED

FEB 10 2012

Farmington Field Office
Bureau of Land ManagementDistribution:
BLM 4 Copies
Regulatory
Accounting
Well File
Revised: March 9, 2006
ConocoPhillips**PRODUCTION ALLOCATION FORM**Status
PRELIMINARY ☐
FINAL ☒
REVISED ☐Commingle Type
SURFACE ☐ DOWNHOLE ☒Type of Completion
NEW DRILL ☒ RECOMPLETION ☐ PAYADD ☐ COMMINGLE ☐

Date: 2/7/2012

API No. 30-039-30880

DHC No. DHC3580AZ

Lease No. NM-03560

Well Name
San Juan 28-7 UnitWell No.
#100N

Unit Letter	Section	Township	Range	Footage	County, State
Sur-K	30	T027N	R007W	1365' FSL & 2310' FWL	Rio Arriba County,
BH-O	30	T027N	R007W	1243' FSL & 1957' FEL	New Mexico

Completion Date

2/1/2012

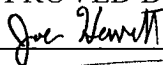

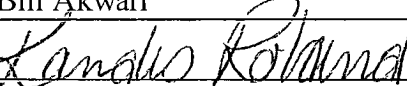
Test Method

HISTORICAL ☐ FIELD TEST ☒ PROJECTED ☐ OTHER ☐

FORMATION	GAS	PERCENT	CONDENSATE	PERCENT
MESAVERDE	261 MCFD	21%		17%
DAKOTA	977 MCFD	79%		83%
	1238			

RCVD FEB 16 '12
OIL CONS. DIV.
DIST. 3

JUSTIFICATION OF ALLOCATION: These percentages are based upon isolated flow tests from the Mesaverde and Dakota formations during completion operations. Condensate percentages are based upon the historical formation yields.

APPROVED BY	DATE	TITLE	PHONE
	2-13-12	Geo	599-6265
X 	2/7/12	Engineer	505-599-4076
Bill Akwari			
X 	2/7/12	Engineering Tech.	505-326-9743
Kandis Roland			

NMOCD