

6.

Fencing: Subsection D of 19.15.17.11 NMAC (*Applies to permanent pits, temporary pits, and below-grade tanks*)

- ☐ Chain link, six feet in height, two strands of barbed wire at top (*Required if located within 1000 feet of a permanent residence, school, hospital, institution or church*)
- ☒ Four foot height, four strands of barbed wire evenly spaced between one and four feet
- ☐ Alternate. Please specify _____

7.

Netting: Subsection E of 19.15.17.11 NMAC (*Applies to permanent pits and permanent open top tanks*)

- ☐ Screen ☐ Netting ☐ Other _____
- ☐ Monthly inspections (If netting or screening is not physically feasible)

8.

Signs: Subsection C of 19.15.17.11 NMAC

- ☐ 12"x 24", 2" lettering, providing Operator's name, site location, and emergency telephone numbers
- ☒ Signed in compliance with 19.15.3.103 NMAC

9.

Administrative Approvals and Exceptions:

Justifications and/or demonstrations of equivalency are required. Please refer to 19.15.17 NMAC for guidance.

Please check a box if one or more of the following is requested, if not leave blank:

- ☐ Administrative approval(s): Requests must be submitted to the appropriate division district or the Santa Fe Environmental Bureau office for consideration of approval.
- ☐ Exception(s): Requests must be submitted to the Santa Fe Environmental Bureau office for consideration of approval.

10.

Siting Criteria (regarding permitting): 19.15.17.10 NMAC

Instructions: The applicant must demonstrate compliance for each siting criteria below in the application. Recommendations of acceptable source material are provided below. Requests regarding changes to certain siting criteria may require administrative approval from the appropriate district office or may be considered an exception which must be submitted to the Santa Fe Environmental Bureau office for consideration of approval. Applicant must attach justification for request. Please refer to 19.15.17.10 NMAC for guidance. Siting criteria does not apply to drying pads or above-grade tanks associated with a closed-loop system.

Ground water is less than 50 feet below the bottom of the temporary pit, permanent pit, or below-grade tank. - NM Office of the State Engineer - iWATERS database search; USGS; Data obtained from nearby wells	<input type="checkbox"/> Yes <input checked="" type="checkbox"/> No
Within 300 feet of a continuously flowing watercourse, or 200 feet of any other significant watercourse or lakebed, sinkhole, or playa lake (measured from the ordinary high-water mark). - Topographic map; Visual inspection (certification) of the proposed site	<input type="checkbox"/> Yes <input checked="" type="checkbox"/> No
Within 300 feet from a permanent residence, school, hospital, institution, or church in existence at the time of initial application. (Applies to temporary, emergency, or cavitation pits and below-grade tanks) - Visual inspection (certification) of the proposed site; Aerial photo; Satellite image	<input type="checkbox"/> Yes <input checked="" type="checkbox"/> No <input type="checkbox"/> NA
Within 1000 feet from a permanent residence, school, hospital, institution, or church in existence at the time of initial application. (Applies to permanent pits) - Visual inspection (certification) of the proposed site; Aerial photo; Satellite image	<input type="checkbox"/> Yes <input type="checkbox"/> No <input checked="" type="checkbox"/> NA
Within 500 horizontal feet of a private, domestic fresh water well or spring that less than five households use for domestic or stock watering purposes, or within 1000 horizontal feet of any other fresh water well or spring, in existence at the time of initial application. - NM Office of the State Engineer - iWATERS database search; Visual inspection (certification) of the proposed site	<input type="checkbox"/> Yes <input checked="" type="checkbox"/> No
Within incorporated municipal boundaries or within a defined municipal fresh water well field covered under a municipal ordinance adopted pursuant to NMSA 1978, Section 3-27-3, as amended. - Written confirmation or verification from the municipality; Written approval obtained from the municipality	<input type="checkbox"/> Yes <input checked="" type="checkbox"/> No
Within 500 feet of a wetland. - US Fish and Wildlife Wetland Identification map; Topographic map; Visual inspection (certification) of the proposed site	<input type="checkbox"/> Yes <input checked="" type="checkbox"/> No
Within the area overlying a subsurface mine. - Written confirmation or verification or map from the NM EMNRD-Mining and Mineral Division	<input type="checkbox"/> Yes <input checked="" type="checkbox"/> No
Within an unstable area. - Engineering measures incorporated into the design; NM Bureau of Geology & Mineral Resources; USGS; NM Geological Society; Topographic map	<input type="checkbox"/> Yes <input checked="" type="checkbox"/> No
Within a 100-year floodplain. - FEMA map	<input type="checkbox"/> Yes <input checked="" type="checkbox"/> No

11.

Temporary Pits, Emergency Pits, and Below-grade Tanks Permit Application Attachment Checklist: Subsection B of 19.15.17.9 NMAC**Instructions:** Each of the following items must be attached to the application. Please indicate, by a check mark in the box, that the documents are attached.

- ☒ Hydrogeologic Report (Below-grade Tanks) - based upon the requirements of Paragraph (4) of Subsection B of 19.15.17.9 NMAC
- ☐ Hydrogeologic Data (Temporary and Emergency Pits) - based upon the requirements of Paragraph (2) of Subsection B of 19.15.17.9 NMAC
- ☒ Siting Criteria Compliance Demonstrations - based upon the appropriate requirements of 19.15.17.10 NMAC
- ☒ Design Plan - based upon the appropriate requirements of 19.15.17.11 NMAC
- ☒ Operating and Maintenance Plan - based upon the appropriate requirements of 19.15.17.12 NMAC
- ☒ Closure Plan (Please complete Boxes 14 through 18, if applicable) - based upon the appropriate requirements of Subsection C of 19.15.17.9 NMAC and 19.15.17.13 NMAC

☐ Previously Approved Design (attach copy of design) API Number: _____ or Permit Number: _____

12.

Closed-loop Systems Permit Application Attachment Checklist: Subsection B of 19.15.17.9 NMAC**Instructions:** Each of the following items must be attached to the application. Please indicate, by a check mark in the box, that the documents are attached.

- ☐ Geologic and Hydrogeologic Data (only for on-site closure) - based upon the requirements of Paragraph (3) of Subsection B of 19.15.17.9
- ☐ Siting Criteria Compliance Demonstrations (only for on-site closure) - based upon the appropriate requirements of 19.15.17.10 NMAC
- ☐ Design Plan - based upon the appropriate requirements of 19.15.17.11 NMAC
- ☐ Operating and Maintenance Plan - based upon the appropriate requirements of 19.15.17.12 NMAC
- ☐ Closure Plan (Please complete Boxes 14 through 18, if applicable) - based upon the appropriate requirements of Subsection C of 19.15.17.9 NMAC and 19.15.17.13 NMAC

☐ Previously Approved Design (attach copy of design) API Number: _____

☐ Previously Approved Operating and Maintenance Plan API Number: _____ (Applies only to closed-loop system that use above ground steel tanks or haul-off bins and propose to implement waste removal for closure)

13.

Permanent Pits Permit Application Checklist: Subsection B of 19.15.17.9 NMAC**Instructions:** Each of the following items must be attached to the application. Please indicate, by a check mark in the box, that the documents are attached.

- ☐ Hydrogeologic Report - based upon the requirements of Paragraph (1) of Subsection B of 19.15.17.9 NMAC
- ☐ Siting Criteria Compliance Demonstrations - based upon the appropriate requirements of 19.15.17.10 NMAC
- ☐ Climatological Factors Assessment
- ☐ Certified Engineering Design Plans - based upon the appropriate requirements of 19.15.17.11 NMAC
- ☐ Dike Protection and Structural Integrity Design - based upon the appropriate requirements of 19.15.17.11 NMAC
- ☐ Leak Detection Design - based upon the appropriate requirements of 19.15.17.11 NMAC
- ☐ Liner Specifications and Compatibility Assessment - based upon the appropriate requirements of 19.15.17.11 NMAC
- ☐ Quality Control/Quality Assurance Construction and Installation Plan
- ☐ Operating and Maintenance Plan - based upon the appropriate requirements of 19.15.17.12 NMAC
- ☐ Freeboard and Overtopping Prevention Plan - based upon the appropriate requirements of 19.15.17.11 NMAC
- ☐ Nuisance or Hazardous Odors, including H₂S, Prevention Plan
- ☐ Emergency Response Plan
- ☐ Oil Field Waste Stream Characterization
- ☐ Monitoring and Inspection Plan
- ☐ Erosion Control Plan
- ☐ Closure Plan - based upon the appropriate requirements of Subsection C of 19.15.17.9 NMAC and 19.15.17.13 NMAC

14.

Proposed Closure: 19.15.17.13 NMAC**Instructions:** Please complete the applicable boxes, Boxes 14 through 18, in regards to the proposed closure plan.

Type: ☐ Drilling ☐ Workover ☐ Emergency ☐ Cavitation ☐ P&A ☐ Permanent Pit ☒ Below-grade Tank ☐ Closed-loop System

☐ Alternative

Proposed Closure Method: ☒ Waste Excavation and Removal

☐ Waste Removal (Closed-loop systems only)

☐ On-site Closure Method (Only for temporary pits and closed-loop systems)

☐ In-place Burial ☐ On-site Trench Burial

☐ Alternative Closure Method (Exceptions must be submitted to the Santa Fe Environmental Bureau for consideration)

15.

Waste Excavation and Removal Closure Plan Checklist: (19.15.17.13 NMAC) **Instructions:** Each of the following items must be attached to the closure plan. Please indicate, by a check mark in the box, that the documents are attached.

- ☒ Protocols and Procedures - based upon the appropriate requirements of 19.15.17.13 NMAC
- ☒ Confirmation Sampling Plan (if applicable) - based upon the appropriate requirements of Subsection F of 19.15.17.13 NMAC
- ☒ Disposal Facility Name and Permit Number (for liquids, drilling fluids and drill cuttings)
- ☒ Soil Backfill and Cover Design Specifications - based upon the appropriate requirements of Subsection H of 19.15.17.13 NMAC
- ☒ Re-vegetation Plan - based upon the appropriate requirements of Subsection I of 19.15.17.13 NMAC
- ☒ Site Reclamation Plan - based upon the appropriate requirements of Subsection G of 19.15.17.13 NMAC

16.

Waste Removal Closure For Closed-loop Systems That Utilize Above Ground Steel Tanks or Haul-off Bins Only: (19.15.17.13.D NMAC)

Instructions: Please indentify the facility or facilities for the disposal of liquids, drilling fluids and drill cuttings. Use attachment if more than two facilities are required.

Disposal Facility Name: _____ Disposal Facility Permit Number: _____

Disposal Facility Name: _____ Disposal Facility Permit Number: _____

Will any of the proposed closed-loop system operations and associated activities occur on or in areas that *will not* be used for future service and operations?

☐ Yes (If yes, please provide the information below) ☐ No

Required for impacted areas which will not be used for future service and operations:

☐ Soil Backfill and Cover Design Specifications - based upon the appropriate requirements of Subsection H of 19.15.17.13 NMAC

☐ Re-vegetation Plan - based upon the appropriate requirements of Subsection I of 19.15.17.13 NMAC

☐ Site Reclamation Plan - based upon the appropriate requirements of Subsection G of 19.15.17.13 NMAC

17.

Siting Criteria (regarding on-site closure methods only): 19.15.17.10 NMAC

Instructions: Each siting criteria requires a demonstration of compliance in the closure plan. Recommendations of acceptable source material are provided below. Requests regarding changes to certain siting criteria may require administrative approval from the appropriate district office or may be considered an exception which must be submitted to the Santa Fe Environmental Bureau office for consideration of approval. Justifications and/or demonstrations of equivalency are required. Please refer to 19.15.17.10 NMAC for guidance.

Ground water is less than 50 feet below the bottom of the buried waste. - NM Office of the State Engineer - iWATERS database search; USGS; Data obtained from nearby wells	<input type="checkbox"/> Yes <input type="checkbox"/> No <input type="checkbox"/> NA
Ground water is between 50 and 100 feet below the bottom of the buried waste - NM Office of the State Engineer - iWATERS database search; USGS; Data obtained from nearby wells	<input type="checkbox"/> Yes <input type="checkbox"/> No <input type="checkbox"/> NA
Ground water is more than 100 feet below the bottom of the buried waste. - NM Office of the State Engineer - iWATERS database search; USGS; Data obtained from nearby wells	<input type="checkbox"/> Yes <input type="checkbox"/> No <input type="checkbox"/> NA
Within 300 feet of a continuously flowing watercourse, or 200 feet of any other significant watercourse or lakebed, sinkhole, or playa lake (measured from the ordinary high-water mark). - Topographic map; Visual inspection (certification) of the proposed site	<input type="checkbox"/> Yes <input type="checkbox"/> No
Within 300 feet from a permanent residence, school, hospital, institution, or church in existence at the time of initial application. - Visual inspection (certification) of the proposed site, Aerial photo; Satellite image	<input type="checkbox"/> Yes <input type="checkbox"/> No
Within 500 horizontal feet of a private, domestic fresh water well or spring that less than five households use for domestic or stock watering purposes, or within 1000 horizontal feet of any other fresh water well or spring, in existence at the time of initial application. - NM Office of the State Engineer - iWATERS database; Visual inspection (certification) of the proposed site	<input type="checkbox"/> Yes <input type="checkbox"/> No
Within incorporated municipal boundaries or within a defined municipal fresh water well field covered under a municipal ordinance adopted pursuant to NMSA 1978, Section 3-27-3, as amended. - Written confirmation or verification from the municipality; Written approval obtained from the municipality	<input type="checkbox"/> Yes <input type="checkbox"/> No
Within 500 feet of a wetland. - US Fish and Wildlife Wetland Identification map; Topographic map; Visual inspection (certification) of the proposed site	<input type="checkbox"/> Yes <input type="checkbox"/> No
Within the area overlying a subsurface mine. - Written confirmation or verification or map from the NM EMNRD-Mining and Mineral Division	<input type="checkbox"/> Yes <input type="checkbox"/> No
Within an unstable area. - Engineering measures incorporated into the design; NM Bureau of Geology & Mineral Resources; USGS; NM Geological Society; Topographic map	<input type="checkbox"/> Yes <input type="checkbox"/> No
Within a 100-year floodplain. - FEMA map	<input type="checkbox"/> Yes <input type="checkbox"/> No

18.

On-Site Closure Plan Checklist: (19.15.17.13 NMAC) *Instructions: Each of the following items must be attached to the closure plan. Please indicate, by a check mark in the box, that the documents are attached.*

- ☐ Siting Criteria Compliance Demonstrations - based upon the appropriate requirements of 19.15.17.10 NMAC
- ☐ Proof of Surface Owner Notice - based upon the appropriate requirements of Subsection F of 19.15.17.13 NMAC
- ☐ Construction/Design Plan of Burial Trench (if applicable) based upon the appropriate requirements of 19.15.17.11 NMAC
- ☐ Construction/Design Plan of Temporary Pit (for in-place burial of a drying pad) - based upon the appropriate requirements of 19.15.17.11 NMAC
- ☐ Protocols and Procedures - based upon the appropriate requirements of 19.15.17.13 NMAC
- ☐ Confirmation Sampling Plan (if applicable) - based upon the appropriate requirements of Subsection F of 19.15.17.13 NMAC
- ☐ Waste Material Sampling Plan - based upon the appropriate requirements of Subsection F of 19.15.17.13 NMAC
- ☐ Disposal Facility Name and Permit Number (for liquids, drilling fluids and drill cuttings or in case on-site closure standards cannot be achieved)
- ☐ Soil Cover Design - based upon the appropriate requirements of Subsection H of 19.15.17.13 NMAC
- ☐ Re-vegetation Plan - based upon the appropriate requirements of Subsection I of 19.15.17.13 NMAC
- ☐ Site Reclamation Plan - based upon the appropriate requirements of Subsection G of 19.15.17.13 NMAC

19.

Operator Application Certification:

I hereby certify that the information submitted with this application is true, accurate and complete to the best of my knowledge and belief.

Name (Print): Kim Champlin Title: Environmental Representative

Signature: Kim Champlin Date: August 19, 2008

e-mail address: kim_champlin@xtoenergy.com Telephone: (505) 333-3100

20.

OCD Approval: ☒ Permit Application (including closure plan) ☒ Closure Plan (only) ☐ OCD Conditions (see attachment)

OCD Representative Signature: David Bell Approval Date: 10-7-08

Title: Enviro/spec Compliance Officer
OCD Permit Number: _____

21.

Closure Report (required within 60 days of closure completion): Subsection K of 19.15.17.13 NMAC

Instructions: Operators are required to obtain an approved closure plan prior to implementing any closure activities and submitting the closure report. The closure report is required to be submitted to the division within 60 days of the completion of the closure activities. Please do not complete this section of the form until an approved closure plan has been obtained and the closure activities have been completed.

☒ Closure Completion Date: 10-30-2011

22.

Closure Method:

☒ Waste Excavation and Removal ☐ On-Site Closure Method ☐ Alternative Closure Method ☐ Waste Removal (Closed-loop systems only)
☐ If different from approved plan, please explain.

23.

Closure Report Regarding Waste Removal Closure For Closed-loop Systems That Utilize Above Ground Steel Tanks or Haul-off Bins Only:

Instructions: Please identify the facility or facilities for where the liquids, drilling fluids and drill cuttings were disposed. Use attachment if more than two facilities were utilized.

Disposal Facility Name: _____ Disposal Facility Permit Number: _____

Disposal Facility Name: _____ Disposal Facility Permit Number: _____

Were the closed-loop system operations and associated activities performed on or in areas that *will not* be used for future service and operations?

☐ Yes (If yes, please demonstrate compliance to the items below) ☐ No

Required for impacted areas which will not be used for future service and operations:

- ☐ Site Reclamation (Photo Documentation)
☐ Soil Backfilling and Cover Installation
☐ Re-vegetation Application Rates and Seeding Technique

24.

Closure Report Attachment Checklist: *Instructions: Each of the following items must be attached to the closure report. Please indicate, by a check mark in the box, that the documents are attached.*

- ☒ Proof of Closure Notice (surface owner and division)
☐ Proof of Deed Notice (required for on-site closure)
☐ Plot Plan (for on-site closures and temporary pits)
☒ Confirmation Sampling Analytical Results (if applicable)
☐ Waste Material Sampling Analytical Results (required for on-site closure)
☒ Disposal Facility Name and Permit Number
☒ Soil Backfilling and Cover Installation
☒ Re-vegetation Application Rates and Seeding Technique
☒ Site Reclamation (Photo Documentation)

On-site Closure Location: Latitude _____ Longitude _____ NAD: ☐ 1927 ☐ 1983

25.

Operator Closure Certification:

I hereby certify that the information and attachments submitted with this closure report is true, accurate and complete to the best of my knowledge and belief. I also certify that the closure complies with all applicable closure requirements and conditions specified in the approved closure plan.

Name (Print): Logan Hixon Title: Environmental Technician

Signature: Logan Hixon Date: 3-6-12

e-mail address: Logan.Hixon@xtoenergy.com Telephone: 333-2683

District I
1625 N French Dr, Hobbs, NM 88240
District II
1301 W. Grand Avenue, Artesia, NM 88210
District III
1000 Rio Brazos Road, Aztec, NM 87410
District IV
1220 S. St Francis Dr, Santa Fe, NM 87505

State of New Mexico
Energy Minerals and Natural Resources

Oil Conservation Division
1220 South St. Francis Dr.
Santa Fe, NM 87505

Form C-141
Revised October 10, 2003

Submit 2 Copies to appropriate
District Office in accordance
with Rule 116 on back
side of form

Release Notification and Corrective Action

OPERATOR

☒ Initial Report ☐ Final Report

Name of Company: XTO Energy, Inc.	Contact: Logan Hixon
Address: 382 Road 3100, Aztec, New Mexico 87410	Telephone No.: (505) 333-3683
Facility Name: Mudge A #72 (API 30-045-28296)	Facility Type: Gas Well (Fruitland Coal)

Surface Owner: Federal	Mineral Owner:	Lease No.: NMSF-078895
------------------------	----------------	------------------------

LOCATION OF RELEASE

Unit Letter L	Section 7	Township 27 N	Range 11 W	Feet from the 1850	North/South Line FSL	Feet from the 990	East/West Line FWL	County San Juan County
------------------	--------------	------------------	---------------	-----------------------	-------------------------	----------------------	-----------------------	---------------------------

Latitude: N36.592623 Longitude: W-108.042605

NATURE OF RELEASE

Type of Release: Produced Water	Volume of Release: Unknown	Volume Recovered: None
Source of Release: BGT	Date and Hour of Occurrence: Historical	Date and Hour of Discovery: 6/8/2011
Was Immediate Notice Given? <input type="checkbox"/> Yes <input type="checkbox"/> No <input checked="" type="checkbox"/> Not Required	If YES, To Whom?	
By Whom?	Date and Hour:	
Was a Watercourse Reached? <input type="checkbox"/> Yes <input checked="" type="checkbox"/> No	If YES, Volume Impacting the Watercourse.	

If a Watercourse was Impacted, Describe Fully.*

Describe Cause of Problem and Remedial Action Taken.*

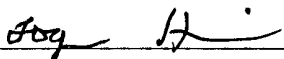
The below grade tank was taken out of service at the Mudge A #72 well site due to the plugging and abandoning of this well site. A composite sample was collected beneath the location of the on-site BGT, and submitted for laboratory analysis for TPH via USEPA Method 418.1 and 8015, Benzene and BTEX via USEPA Method 8021, and for total chlorides. The sample returned results below the 'Pit Rule' spill confirmation standards for TPH, Benzene and Total BTEX, but above the 'pit rule' standards for Chlorides, confirming that a release had occurred at this location.

Describe Area Affected and Cleanup Action Taken.*

Based on chloride results of 260 PPM via USEPA Method 418.1, it has been confirmed that a release had occurred at this location.

I hereby certify that the information given above is true and complete to the best of my knowledge and understand that pursuant to NMOCD rules and regulations all operators are required to report and/or file certain release notifications and perform corrective actions for releases which may endanger public health or the environment. The acceptance of a C-141 report by the NMOCD marked as "Final Report" does not relieve the operator of liability should their operations have failed to adequately investigate and remediate contamination that pose a threat to ground water, surface water, human health or the environment. In addition, NMOCD acceptance of a C-141 report does not relieve the operator of responsibility for compliance with any other federal, state, or local laws and/or regulations.

OIL CONSERVATION DIVISION

Signature: 	Approved by District Supervisor:		
Printed Name: Logan Hixon			
Title: Environmental Technician	Approval Date:	Expiration Date:	
E-mail Address: Logan_Hixon@xtoenergy.com	Conditions of Approval:		Attached <input type="checkbox"/>
Date: 3/6/2012	Phone: 505-333-3683		

XTO Energy Inc. San Juan Basin Below Grade Tank Closure Report

Lease Name: Mudge A #72

API No.: 30-045-28296

Description: Unit L, Section 7, Township 27N, Range 11W, San Juan County

In accordance with Rule 19.15.17.13 NMAC the following information describes the closure requirements of below-grade tanks on XTO Energy Inc. (XTO) locations. This is XTO's standard procedure for all below-grade tanks. A separate plan will be submitted for any below-grade tank which does not conform to this plan.

General Plan

1. XTO will close below-grade tanks within the time periods provided in 19.15.17.13 NMAC, or by an earlier date that the division requires because of imminent danger to fresh water, public health or the environment.

Closure Date is October 31, 2011

2. XTO will close a below-grade tank that does not meet the requirements of Paragraphs (1) through (4) of Subsection I of 19.15.17.11 NMAC or is not included in Paragraph (5) of Subsection I of 19.15.17.11 NMAC within five years after June 16, 2008, if not retrofitted to comply with Paragraphs (1) through (4) of Subsection I of 19.15.17.11 NMAC.

Closure Date is October 31, 2011

3. XTO will close a permitted below-grade tank within 60 days of cessation of the below-grade tank's operation or as required by the transitional provisions of Subsection B of 19.15.17.17 NMAC in accordance with a closure plan that the appropriate division district office approves. The closure report will be filed on form C-144.

Required C-144 Form is attached to this document.

4. XTO will remove liquids and sludge from below-grade tanks prior to implementing a closure method and will dispose of the liquids and sludge in a division-approved facility. Approved facilities and waste streams include:

Envirotech Permit No. NM01-0011 and IEI Permit No. NM 01-0010B

Soil contaminated by exempt petroleum hydrocarbons

Produced sand, pit sludge and contaminated bottoms from storage of exempt wastes

Basin Disposal Permit No. NM01-005

Produced water

All liquids and sludge were removed from the tank prior to closure activities.

5. XTO will remove the below-grade tank and dispose of it in a division approved facility or recycle, reuse, or reclaim it in a manner that the appropriate division district office approves.

XTO has removed the below grade tank, and will dispose of it at a division approved facility, or recycle, reclaim or reuse it in a manner that is approved by the division.

6. XTO will remove any on-site equipment associated with a below-grade tank unless the equipment is required for some other purpose.

All equipment has been removed due to the plugging and abandoning of the Mudge A #72 well site.

7. XTO will test the soils beneath the below-grade tank to determine whether a release has occurred. At a minimum 5 point composite sample will be collected along with individual grab samples from any area that is wet, discolored or showing other evidence of a release. Samples will be analyzed for BTEX, TPH and chlorides to demonstrate that the benzene concentration, as determined by EPA SW-846 methods 8021B or 8260B or EPA method that the division approves, does not exceed 0.2 mg/kg; total BTEX concentration, as determined by EPA SW-846 methods 8021B or 8260B or other EPA method that the division approves, does not exceed 50 mg/kg; the TPH concentration, as determined by EPA method 418.1 or other EPA method that the division approves, does not exceed 100mg/kg; and the chloride concentration, as determined by EPA method 300.1 or other EPA method that the division approves, does not exceed 250 mg/kg, or the background concentration, whichever is greater. XTO will notify the division of its results on form C-141.

A five point composite sample was taken of the pit using sampling tools and all samples tested per Subsection B of 19.15.17.1 3(B)(1)(b). (Sample results attached).

Components	Test Method	Limit (mg/Kg)	Results
Benzene	EPA SW-846 8021B or 8260B	0.2	< .050 mg/kg
BTEX	EPA SW-846 8021B or 8260B	50	<.249 mg/kg
TPH	EPA SW-846 418.1	100	< 20 mg/kg
Chlorides	EPA 300.1	250 or background	260 mg/kg

8. If XTO or the division determines that a release has occurred, XTO will comply with 19.15.3.116 NMAC and 19.15.1.19NMAC as appropriate.

Due to Chloride results of 260 PPM, a release has been confirmed for this location. A C-141 Release Notification form will be sent outlining any remediation activities taken regarding this release.

9. If the sampling program demonstrates that a release has not occurred or that any release does not exceed the concentrations specified in Paragraph (4) of Subsection E of 19.15.17.13 NMAC, XTO will backfill the excavation with compacted, non-waste containing, earthen material; construct a division prescribed soil cover; recontour and re-vegetate the site.

The pit cellar was backfilled using compacted, non-waste containing earthen material, with a division prescribed soil cover.

10. Notice of Closure operations will be given to the Aztec Division District III office between 72 hours and one week prior to the start of closure activities via email or verbally.

The notification will include the following:

- i. Operator's name
- ii. Well Name and API Number
- iii. Location by Unit Letter, Section, Township, and Range

Notification was provided to Mr. Brandon Powell with the Aztec office of the OCD via email on October 27, 2011; see attached email printout.

The surface owner shall be notified of XTO's proposal to close the BGT as per the approved closure plan using certified mail, return receipt requested.

The surface owner was notified on October 27, 2011 via email. Email has been approved as a means of surface owner notification to the BLM by Brandon Powell, NMOCD Aztec Office.

11. Re-contouring of location will match fit, shape, line, form and texture of the surrounding area. Re-shaping will include drainage control, prevent ponding, and prevent erosion. Natural drainages will be unimpeded and water bars and/or silt traps will be placed in areas where needed to prevent erosion on a large scale. Final re-contour shall have a uniform appearance with smooth surface, fitting the natural landscape.
The location has been recontoured to match the above specifications.
12. A minimum of 4 feet of cover shall be achieved and the cover shall include 1 foot of suitable material to establish vegetation at the site, or the background thickness of topsoil, whichever is greater.
The site has been backfilled to match these specifications.
13. XTO will seed the disturbed areas the first growing season after the operator closes the pit. Seeding will be accomplished via drilling on the contour whenever practical or by other division-approved methods. BLM or Forest Service stipulated seed mixes will be used on federal lands. Vegetative cover will equal 70% of the native perennial vegetative cover (un-impacted) consisting of at least three native plant species, including at least one grass, but not including noxious weeds, and maintain that cover through two successive growing seasons. Repeat seeding or planting will be continued until successful vegetative growth occurs.
Site will be reclaimed pursuant to the BLM MOU.
14. All closure activities will include proper documentation and be available for review upon request and will be submitted in closure report form to OCD within 60 days of closure of the below-grade tank. Closure report will be filed on form C-144 and incorporate the following:
 - i. Proof of closure notice to division and surface owner; **attached**
 - ii. Details on capping and covering, where applicable; **per OCD Specifications**
 - iii. Inspection reports; **attached**
 - iv. Confirmation sampling analytical results; **attached**
 - v. Disposal facility name(s) and permit number(s); **see above**
 - vi. Soil backfilling and cover installation; **per OCD Specifications**
 - vii. Re-vegetation application rates and seeding techniques, (or approved alternative to re-vegetation requirements if applicable); **Per BLM MOU.**
 - viii. Photo documentation of the site reclamation. **attached**
15. This closure report is being submitted after the 60 day deadline required by the 'Pit Rule' due to a unforeseen delay on final reclamation of this well site. This delay was due to the gathering company not removing their equipment in a timely fashion.

COVER LETTER

Wednesday, June 08, 2011

James McDaniel
XTO Energy
382 County Road 3100
Aztec, NM 87410

TEL: (505) 787-0519

FAX (505) 333-3280

RE: Mudge A #72

Order No.: 1106113

Dear James McDaniel:


Hall Environmental Analysis Laboratory, Inc. received 1 sample(s) on 6/2/2011 for the analyses presented in the following report.

These were analyzed according to EPA procedures or equivalent. To access our accredited tests please go to www.hallenvironmental.com or the state specific web sites. See the sample checklist and/or the Chain of Custody for information regarding the sample receipt temperature and preservation. Data qualifiers or a narrative will be provided if the sample analysis or analytical quality control parameters require a flag.

All samples are reported as received unless otherwise indicated.

Please do not hesitate to contact HEAL for any additional information or clarifications.

Sincerely,


Andy Freeman, Laboratory Manager

NM Lab # NM9425 NM0901
AZ license # AZ0682



Hall Environmental Analysis Laboratory, Inc.

Date: 08-Jun-11

Analytical Report

CLIENT: XTO Energy

Client Sample ID: BGT closure comp.

Lab Order: 1106113

Collection Date: 6/1/2011 9:28:00 AM

Project: Mudge A #72

Date Received: 6/2/2011

Lab ID: 1106113-01

Matrix: SOIL

Analyses	Result	PQL	Qual	Units	DF	Date Analyzed
EPA METHOD 8015B: DIESEL RANGE ORGANICS						Analyst: JB
Diesel Range Organics (DRO)	ND	10		mg/Kg	1	6/5/2011 8:04:05 PM
Surr: DNOP	94.2	73.4-123		%REC	1	6/5/2011 8:04:05 PM
EPA METHOD 8015B: GASOLINE RANGE						Analyst: NSB
Gasoline Range Organics (GRO)	ND	5.0		mg/Kg	1	6/3/2011 4:30:33 PM
Surr: BFB	109	89 7-125		%REC	1	6/3/2011 4:30:33 PM
EPA METHOD 8021B: VOLATILES						Analyst: NSB
Benzene	ND	0.050		mg/Kg	1	6/3/2011 4:30:33 PM
Toluene	ND	0.050		mg/Kg	1	6/3/2011 4:30:33 PM
Ethylbenzene	ND	0.050		mg/Kg	1	6/3/2011 4:30:33 PM
Xylenes, Total	ND	0.099		mg/Kg	1	6/3/2011 4:30:33 PM
Surr: 4-Bromofluorobenzene	106	85.3-139		%REC	1	6/3/2011 4:30:33 PM
EPA METHOD 300.0: ANIONS						Analyst: SRM
Chloride	260	7.5		mg/Kg	5	6/6/2011 1:35:24 PM
EPA METHOD 418.1: TPH						Analyst: JB
Petroleum Hydrocarbons, TR	ND	20		mg/Kg	1	6/7/2011

Qualifiers:

* Value exceeds Maximum Contaminant Level
E Estimated value
J Analyte detected below quantitation limits
NC Non-Chlorinated
PQL Practical Quantitation Limit

B Analyte detected in the associated Method Blank
H Holding times for preparation or analysis exceeded
MCL Maximum Contaminant Level
ND Not Detected at the Reporting Limit
S Spike recovery outside accepted recovery limits

QA/QC SUMMARY REPORT

Client: XTO Energy
Project: Mudge A #72

Work Order: 1106113

Analyte	Result	Units	PQL	SPK Va	SPK ref	%Rec	LowLimit	HighLimit	%RPD	RPDLimit	Qual
Method: EPA Method 300.0: Anions											
Sample ID: MB-27061		MBLK				Batch ID: 27061	Analysis Date: 6/6/2011 10:06:26 AM				
Chloride	ND	mg/Kg	1.5								
Sample ID: LCS-27061		LCS				Batch ID: 27061	Analysis Date: 6/6/2011 10:23:51 AM				
Chloride	14.31	mg/Kg	1.5	15	0	95.4	90	110			
Method: EPA Method 418.1: TPH											
Sample ID: MB-27069		MBLK				Batch ID: 27069	Analysis Date: 6/7/2011				
Petroleum Hydrocarbons, TR	ND	mg/Kg	20								
Sample ID: LCS-27069		LCS				Batch ID: 27069	Analysis Date: 6/7/2011				
Petroleum Hydrocarbons, TR	97.86	mg/Kg	20	100	0	97.9	81.4	118			
Sample ID: LCSD-27069		LCSD				Batch ID: 27069	Analysis Date: 6/7/2011				
Petroleum Hydrocarbons, TR	100.7	mg/Kg	20	100	0	101	81.4	118	2.82	8.58	
Method: EPA Method 8015B: Diesel Range Organics											
Sample ID: MB-27064		MBLK				Batch ID: 27064	Analysis Date: 6/5/2011 4:38:19 PM				
Diesel Range Organics (DRO)	ND	mg/Kg	10								
Sample ID: LCS-27064		LCS				Batch ID: 27064	Analysis Date: 6/5/2011 5:12:42 PM				
Diesel Range Organics (DRO)	45.05	mg/Kg	10	50	0	90.1	66.7	119			
Sample ID: LCSD-27064		LCSD				Batch ID: 27064	Analysis Date: 6/5/2011 5:47:05 PM				
Diesel Range Organics (DRO)	48.89	mg/Kg	10	50	0	97.8	66.7	119	8.19	18.9	

Qualifiers:

E	Estimated value	H	Holding times for preparation or analysis exceeded
J	Analyte detected below quantitation limits	NC	Non-Chlorinated
ND	Not Detected at the Reporting Limit	R	RPD outside accepted recovery limits

Hall Environmental Analysis Laboratory, Inc.

Sample Receipt Checklist

Client Name XTO ENERGY


Date Received:

6/2/2011

Work Order Number 1106113

Received by: LNM

Checklist completed by:


Signature Date

Sample ID labels checked by:


Initials

Matrix:

Carrier name: Greyhound

Shipping container/cooler in good condition?	Yes <input checked="" type="checkbox"/>	No <input type="checkbox"/>	Not Present <input type="checkbox"/>	
Custody seals intact on shipping container/cooler?	Yes <input checked="" type="checkbox"/>	No <input type="checkbox"/>	Not Present <input type="checkbox"/>	Not Shipped <input type="checkbox"/>
Custody seals intact on sample bottles?	Yes <input type="checkbox"/>	No <input type="checkbox"/>	N/A <input checked="" type="checkbox"/>	
Chain of custody present?	Yes <input checked="" type="checkbox"/>	No <input type="checkbox"/>		
Chain of custody signed when relinquished and received?	Yes <input checked="" type="checkbox"/>	No <input type="checkbox"/>		
Chain of custody agrees with sample labels?	Yes <input checked="" type="checkbox"/>	No <input type="checkbox"/>		
Samples in proper container/bottle?	Yes <input checked="" type="checkbox"/>	No <input type="checkbox"/>		
Sample containers intact?	Yes <input checked="" type="checkbox"/>	No <input type="checkbox"/>		
Sufficient sample volume for indicated test?	Yes <input checked="" type="checkbox"/>	No <input type="checkbox"/>		
All samples received within holding time?	Yes <input checked="" type="checkbox"/>	No <input type="checkbox"/>		
Water - VOA vials have zero headspace?	No VOA vials submitted <input checked="" type="checkbox"/>	Yes <input type="checkbox"/>	No <input type="checkbox"/>	Number of preserved bottles checked for pH:
Water - Preservation labels on bottle and cap match?	Yes <input type="checkbox"/>	No <input type="checkbox"/>	N/A <input checked="" type="checkbox"/>	
Water - pH acceptable upon receipt?	Yes <input type="checkbox"/>	No <input type="checkbox"/>	N/A <input checked="" type="checkbox"/>	<2 >12 unless noted below.
Container/Temp Blank temperature?	2.0°	<6° C Acceptable		

If given sufficient time to cool.

COMMENTS:

Client contacted _____ Date contacted: _____ Person contacted _____

Contacted by: _____ Regarding: _____

Comments: _____

Corrective Action _____

Chain-of-Custody Record

Turn-Around Time:

☒ Standard ☐ Rush

Project Name:

Mudge A # 72

Project #:

BGT Closure composite

Project Manager:

James McDaniel

Sampler: Walt Howard

On Ice: ☒ Yes ☐ No

Sample Temperature

2.0

Container Type and #

Preservative Type

HEAL No.

1106113

2/402

COOL

-1

BTEX + MTBE + TMB's (8021)

BTEX + MTBE + TPH (Gas only)

TPH Method 8015B (Gas/Diesel)

TPH (Method 418.1)

EDB (Method 504.1)

8310 (PNA or PAH)

RCRA 8 Metals

Anions (F, Cl, NO₃, NO₂, PO₄, SO₄)

8081 Pesticides / 8082 PCB's

8260B (VOA)

8270 (Semi-VOA)

Chlorides

Air Bubbles (Y or N)

Date

Time

Matrix

Sample Request ID

6/1

0928

soil

BGT Closure comp.

Date:

Time:

Relinquished by:

6/1/11

1142

Walt Howard

Received by:

Date

Time

Christie Waele

6/1/11

1142

Received by:

Date

Time

6/1/11

1527

Christie Waele

Christie Waele 6/1/11 830

Remarks:



**HALL ENVIRONMENTAL
ANALYSIS LABORATORY**

www.hallenvironmental.com

4901 Hawkins NE - Albuquerque, NM 87109

Tel. 505-345-3975 Fax 505-345-4107

Analysis Request

If necessary, samples submitted to Hall Environmental may be subcontracted to other accredited laboratories. This serves as notice of this possibility. Any sub-contracted data will be clearly notated on the analytical report.



James McDaniel /FAR/CTOC
10/27/2011 12:30 PM

To Mark_Kelly@blm.gov
cc
bcc

Subject BGT Closure Mudge A #72

Mark

Please accept this email as the required notification for BGT closure activities at the Mudge A #72 well site (api # 30-045-28296) located in Unit L, Section 7, Township 27N, Range 11W, San Juan County, New Mexico. This BGT is being closed due to the plugging and abandoning of this well location. The BGT will be closed by excavation and removal. Thank you for your time in regards to this matter.



James McDaniel, CHMM #15676

EH&S Supervisor

XTO Energy, Inc.

Office # 505-333-3701

Cell # 505-787-0519

James.McDaniel@xtoenergy.com



James McDaniel /FAR/CTOC
10/27/2011 12:28 PM

To brandon.powell@state.nm.us
cc
bcc
Subject Mudge A #72 BGT Closure

Brandon,

Please accept this email as the required notification for BGT closure activities at the Mudge A #72 well site (api # 30-045-28296) located in Unit L, Section 7, Township 27N, Range 11W, San Juan County, New Mexico. This BGT is being closed due to the plugging and abandoning of this well location . Thank you for your time in regards to this matter.



James McDaniel, CHMM #15676

EH&S Supervisor

XTO Energy, Inc.

Office # 505-333-3701

Cell # 505-787-0519

James.McDaniel@xtoenergy.com

XTO Energy, Inc.
Mudge A #72
Section 7, Township 27N, Range 11W
Closure Date: 10/31/2011




Photo 1: Mudge A #72 after Reclamation (View 1)




Photo 2: Mudge A #72 after Reclamation (View 2)



Well Below Tank Inspection Report

RouteName	StopName	Pumper	Foreman	WellName	APIWellNumber	Section	Range	Township			
Below Grade Pit Forms (Temp.)	Mudge A 72	Thompson, Ronnie	Unassigned	MUDGE A 072 (PA)	3004528296	7	11W	27N			
InspectorName	Inspection Date	Inspection Time	Visible LinerTears	VisibleTankLeak Overflow	Collection OfSurfaceRun	Visible LaverOil	Visible Leak	Freeboard EstFT	PitLocation	PitType	Notes
Scott Johnson	08/19/2008	12:45	No	No	No	No	No	5			
Scott Johnson	09/30/2008	10:30	No	No	No	No	No	5			
Scott Johnson	10/27/2008	10:30	No	No	No	No	No	5	Well Water Pi	Below Ground	
Scott Johnson	11/30/2008	09:45	No	No	No	No	No	3	Well Water Pi	Below Ground	
Scott Johnson	12/29/2008	09:39	No	No	No	No	No	2	Well Water Pi	Below Ground	
Scott Johnson	01/18/2009	09:00	No	No	No	No	No	4	Well Water Pi	Below Ground	
Scott Johnson	02/18/2009	09:00	No	No	No	No	No	5	Well Water Pi	Below Ground	
Scott Johnson	03/30/2009	09:00	No	No	No	No	No	4	Well Water Pi	Below Ground	
Scott Johnson	04/20/2009	09:00	No	No	No	No	No	5	Well Water Pi	Below Ground	
Scott Johnson	05/30/2009	09:00	No	No	No	No	No	3	Well Water Pi	Below Ground	
Scott Johnson	06/20/2009	09:00	No	No	No	No	No	4	Well Water Pi	Below Ground	
Scott Johnson	07/13/2009	09:00	No	No	No	No	No	6	Well Water Pi	Below Ground	
Scott Johnson	08/23/2009	09:00	No	No	No	No	No	5	Well Water Pi	Below Ground	
Scott Johnson	09/22/2009	09:00	No	No	No	No	No	5	Well Water Pi	Below Ground	
Scott Johnson	10/29/2009	09:00	No	No	No	No	No	5	Well Water Pi	Below Ground	
Scott Johnson	11/04/2009	09:00	No	No	No	No	No	5	Well Water Pi	Below Ground	
Scott Johnson	12/29/2009	09:00	No	No	No	No	No	5	Well Water Pi	Below Ground	
Scott Johnson	01/21/2010	09:00	No	No	No	No	No	5	Well Water Pi	Below Ground	
Scott Johnson	02/28/2010	09:00	No	No	No	No	No	6	Well Water Pi	Below Ground	
BJ PERRY	03/22/2010	09:00	No	No	No	No	No	5	Well Water Pi	Below Ground	
BJ PERRY	04/08/2010	09:00	No	No	No	No	No	5	Well Water Pi	Below Ground	
BJ PERRY	05/31/2010	09:00	No	No	No	No	No	4	Well Water Pi	Below Ground	
BJ PERRY	06/30/2010	09:00	No	No	No	No	No	4	Well Water Pi	Below Ground	
BJ PERRY	07/15/2010	09:00	No	No	No	No	No	3	Well Water Pi	Below Ground	
Crystal Martinez	08/28/2010	09:00	No	No	No	No	No	3	Well Water Pi	Below Ground	
Crystal Martinez	09/30/2010	09:00	No	No	No	No	No	3	Well Water Pi	Below Ground	
Crystal Martinez	10/18/2010	09:00	No	No	No	No	No	3	Well Water Pi	Below Ground	
Crystal Martinez	11/03/2010	09:00	No	No	No	No	No	3	Well Water Pi	Below Ground	

BJ PERRY	01/28/2011	09:00	No	No	No	No	No	3	Well Water Pi Below Ground
BJ PERRY	02/16/2011	09:00	No	No	No	No	No	3	Well Water Pi Below Ground
BJ PERRY	04/04/2011	09:00	No	No	No	No	No	5	Well Water Pi Below Ground
BJ PERRY	05/05/2011	09:00	No	No	No	No	No	5	Well Water Pi Below Ground
BJ PERRY	06/07/2011	09:00	No	No	No	No	No	5	Well Water Pi Below Ground
BJ PERRY	09/13/2011	09:00	No	No	No	No	No	5	Well Water Pi Below Ground