

UNITED STATES
DEPARTMENT OF THE INTERIOR
BUREAU OF LAND MANAGEMENT

FORM APPROVED
OMB No 1004-0137
Expires: July 31, 2010

SUNDRY NOTICES AND REPORTS ON WELLS
Do not use this form for proposals to drill or to re-enter an abandoned well. Use Form 3160-3 (APD) for such proposals.

SUBMIT IN TRIPLICATE - Other instructions on page 2

1. Type of Well

☐ Oil Well

☒ Gas Well

☐ Other

APR 24 2012

Farmington Field Office

Bureau of Land Management

2 Name of Operator

Burlington Resources Oil & Gas Company LP

3a Address

PO Box 4289, Farmington, NM 87499

3b. Phone No. (include area code)

(505) 326-9700

4 Location of Well (Footage, Sec., T, R., M., or Survey Description)

Surface Unit D (NWNW), 500' FNL & 990' FWL, Sec. 3, T27N, R6W

Bottomhole Unit A (NENE), 606' FNL & 298' FEL, Sec. 4, T27N, R6W

5 Lease Serial No.

SF-079051

6 If Indian, Allottee or Tribe Name

7. If Unit of CA/Agreement, Name and/or No

San Juan 28-6 Unit

8 Well Name and No

San Juan 28-6 Unit 133N

9 API Well No.

30-039-30657

10. Field and Pool or Exploratory Area

Blanco MV/Basin DK

11. Country or Parish, State

Rio Arriba

New Mexico

12. CHECK THE APPROPRIATE BOX(ES) TO INDICATE NATURE OF NOTICE, REPORT OR OTHER DATA

TYPE OF SUBMISSION

☐ Notice of Intent

☒ Subsequent Report

☐ Final Abandonment Notice

TYPE OF ACTION

☐ Acidize

☐ Alter Casing

☐ Casing Repair

☐ Change Plans

☐ Convert to Injection

☐ Deepen

☐ Fracture Treat

☐ New Construction

☐ Plug and Abandon

☐ Plug Back

☐ Production (Start/Resume)

☐ Reclamation

☐ Recomplete

☐ Temporarily Abandon

☐ Water Disposal

☐ Water Shut-Off

☐ Well Integrity

☒ Other Cathodic Sundry

13. Describe Proposed or Completed Operation: Clearly state all pertinent details, including estimated starting date of any proposed work and approximate duration thereof. If the proposal is to deepen directionally or recompleat horizontally, give subsurface locations and measured and true vertical depths of all pertinent markers and zones. Attach the bond under which the work will be performed or provide the Bond No. on file with BLM/BIA. Required subsequent reports must be filed within 30 days following completion of the involved operations. If the operation results in a multiple completion or recompleat in a new interval, a Form 3160-4 must be filed once Testing has been completed. Final Abandonment Notices must be filed only after all requirements, including reclamation, have been completed and the operator has determined that the site is ready for final inspection)

Attached is a drawing for the placement of the cathodic ground, rectifier and cable for the subject well.

ACCEPTED FOR RECORD

APR 25 2012

FARMINGTON FIELD OFFICE

BY

Dee Spers

RCVD MAY 2 2012
OIL CONS. DIV.

DIST. 3

14 I hereby certify that the foregoing is true and correct Name (Printed/Typed)

DENISE JOURNEY

Title

REGULATORY TECHNICIAN

Signature

Denise Journey

Date

4/19/2012

THIS SPACE FOR FEDERAL OR STATE OFFICE USE

Approved by

Title

Date

Conditions of approval, if any, are attached. Approval of this notice does not warrant or certify that the applicant holds legal or equitable title to those rights in the subject lease which would entitle the applicant to conduct operations thereon

RECEIVED

Office

Title 18 U S C. Section 1001 and Title 43 U S C. Section 1212, make it a crime for any person knowingly and willfully to make to any department or agency of the United States any false, fictitious or fraudulent statements or representations as to any matter within its jurisdiction

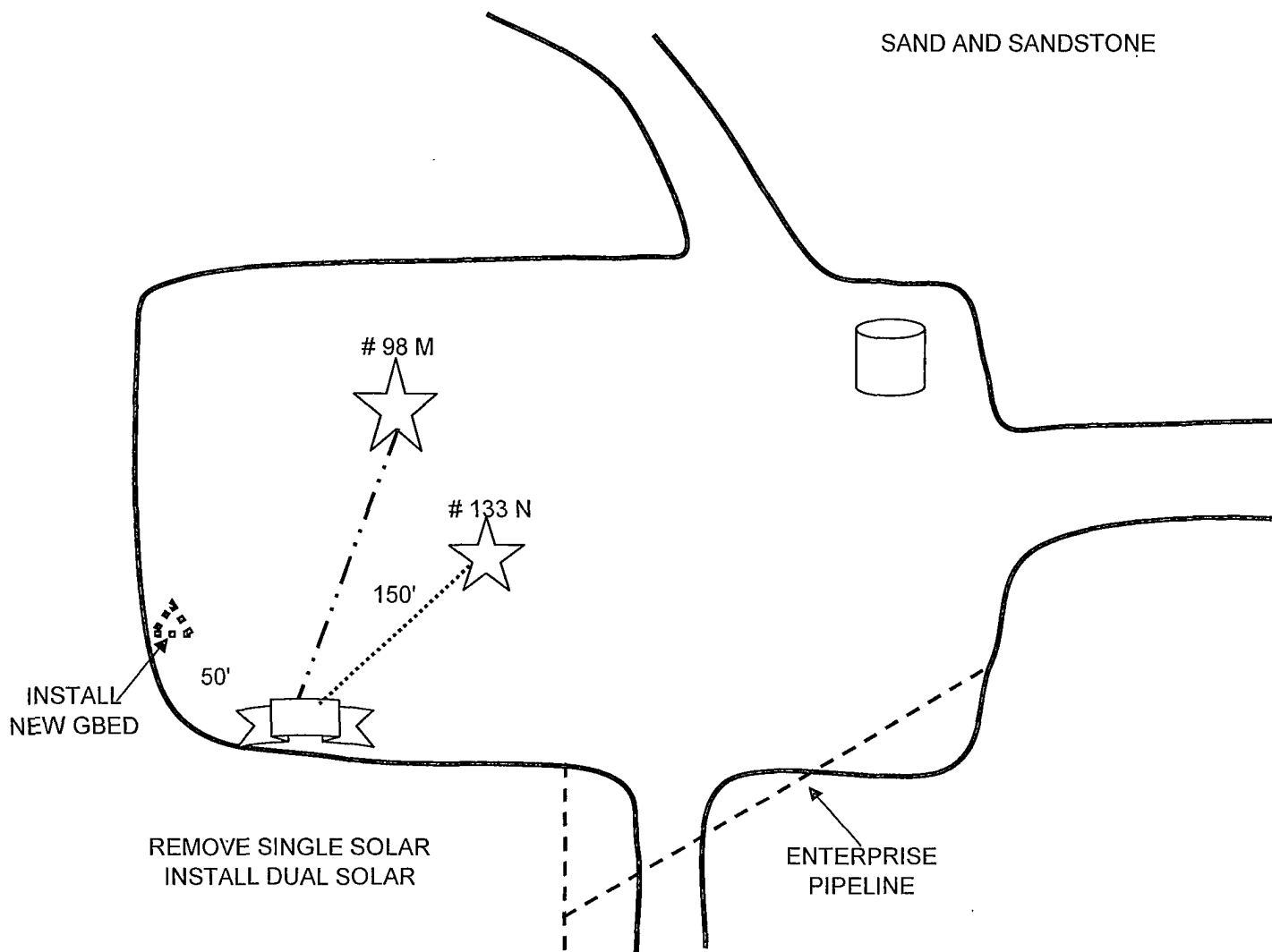
WELL NAME	SAN JUAN 28 - 6 # 133 N
-----------	-------------------------


















1 PHASE JEMEZ PRIMARY .7 MILES

EXISTING UGAC .5 MILES

SAND AND SANDSTONE



TANK 	SEP OR DEHY 	SOLAR 	METER POLE 	PUMP JACK 	GND/BED 	EXISTING CABLE 
RECT  	PIT 	WELL 	proposed solar/gb 	PROPOSED CABLE 	POWER LINE 	
			FOREIGN PL 		CONOCO PL 