

BURLINGTON RESOURCES

PRODUCTION ALLOCATION FORM

Distribution:
BLM 4 Copies
Regulatory
Accounting
Well File
Revised March 9, 2006

Status
PRELIMINARY ☐
FINAL ☒
REVISED ☐

Commingle Type
SURFACE ☐ DOWNHOLE ☒
Type of Completion
NEW DRILL ☐ RECOMPLETION ☒ PAYADD ☐ COMMINGLE ☐

Date: 5/16/2012

API No. 30-045-23872
DHC No. DHC-3685
Lease No. SF-077651

Well Name
Richardson

Well No.
#10E




Unit Letter L	Section 10	Township T031N	Range R012W	Footage 1530' FSL & 1120' FWL	County, State San Juan County, New Mexico
-------------------------	----------------------	--------------------------	-----------------------	---	---

Completion Date 6/28/2006	Test Method HISTORICAL <input type="checkbox"/> FIELD TEST <input type="checkbox"/> PROJECTED <input type="checkbox"/> OTHER <input checked="" type="checkbox"/>
-------------------------------------	---

FORMATION	GAS	PERCENT	CONDENSATE	PERCENT
FRUITLAND SAND	164 EUR	12%		0%
PICTURED CLIFFS	1173 EUR	88%		100%
	1337			

JUSTIFICATION OF ALLOCATION: These percentages are based upon volumetric allocation from the Fruitland Sand and Pictured Cliffs formations. Oil percentages are based upon the gas allocation and are provided in the event this wellbore begins producing oil at some point in the future.

Effective Date: 6/28/2006

APPROVED BY 	DATE 6-6-12	TITLE Geo	PHONE 564-7740
X 	5/16/12	Engineer	505-599-4076
Bill Akwari			
X 	5/16/12	Engineering Tech.	505-326-9743
Kandis Roland			

NMOCD

RCVD JUN 13 '12
OIL CONS. DIV.
DIST. 3