

RECEIVEDUNITED STATES
DEPARTMENT OF THE INTERIOR
BUREAU OF LAND MANAGEMENTFORM APPROVED
OMB No 1004-0137
Expires July 31, 2010**JUL 13 2012****SUNDRY NOTICES AND REPORTS ON WELLS****Farmington Field Office**
Do not use this form for proposals to drill or to re-enter an abandoned well. Use Form 3160-3 (APD) for such proposals.
Bureau of Land Management

SUBMIT IN TRIPLICATE - Other instructions on page 2

1 Type of Well

☐

Oil Well

☒

Gas Well

☐

Other

2 Name of Operator

Burlington Resources Oil & Gas Company LP

3a Address

PO Box 4289, Farmington, NM 87499

3b Phone No (include area code)

(505) 326-9700

4 Location of Well (Footage, Sec., T, R, M., or Survey Description)

Surface UNIT N (SESW), 1202' FSL & 1926' FWL, Sec. 21, T31N, R12W

5 Lease Serial No

SF-077651

6 If Indian, Allottee or Tribe Name

7 If Unit of CA/Agreement, Name and/or No

8 Well Name and No

SADIE WEST 2M

9 API Well No

30-045-35305

10 Field and Pool or Exploratory Area

Basin DK / Blanco MV

11 Country or Parish, State

San Juan , New Mexico

12. CHECK THE APPROPRIATE BOX(ES) TO INDICATE NATURE OF NOTICE, REPORT OR OTHER DATA

TYPE OF SUBMISSION

☐ Notice of Intent☒ Subsequent Report☐ Final Abandonment Notice

TYPE OF ACTION

☐ Acidize☐ Alter Casing☐ Casing Repair☐ Change Plans☐ Convert to Injection☐ Deepen☐ Fracture Treat☐ New Construction☐ Plug and Abandon☐ Plug Back☐ Production (Start/Resume)☐ Reclamation☐ Recomplete☐ Temporarily Abandon☐ Water Disposal☐ Water Shut-Off☐ Well Integrity☒ Other **Cathodic****Sundry**

13 Describe Proposed or Completed Operation: Clearly state all pertinent details, including estimated starting date of any proposed work and approximate duration thereof. If the proposal is to deepen directionally or recompleat horizontally, give subsurface locations and measured and true vertical depths of all pertinent markers and zones. Attach the bond under which the work will be performed or provide the Bond No. on file with BLM/BIA. Required subsequent reports must be filed within 30 days following completion of the involved operations. If the operation results in a multiple completion or recompleat in a new interval, a Form 3160-4 must be filed once Testing has been completed. Final Abandonment Notices must be filed only after all requirements, including reclamation, have been completed and the operator has determined that the site is ready for final inspection.)

Attached is a drawing for the placement of the cathodic ground, rectifier and cable for the subject well.

RCVD AUG 10 '12
OIL CONS. DIV.
DIST. 3


14. I hereby certify that the foregoing is true and correct Name (Printed/Typed)

DENISE JOURNEY

Title

REGULATORY TECHNICIAN

Signature



Date

THIS SPACE FOR FEDERAL OR STATE OFFICE USE ACCEPTED FOR RECORD

Approved by

Title

AUG 08 2012

Conditions of approval, if any, are attached. Approval of this notice does not warrant or certify that the applicant holds legal or equitable title to those rights in the subject lease which would entitle the applicant to conduct operations thereon.

Office

FARMINGTON FIELD OFFICE
BY 

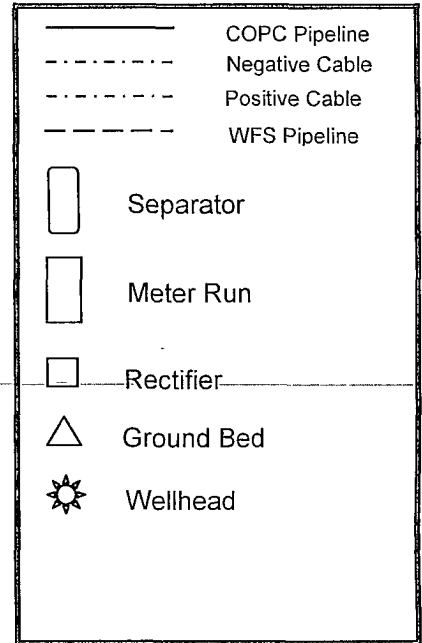
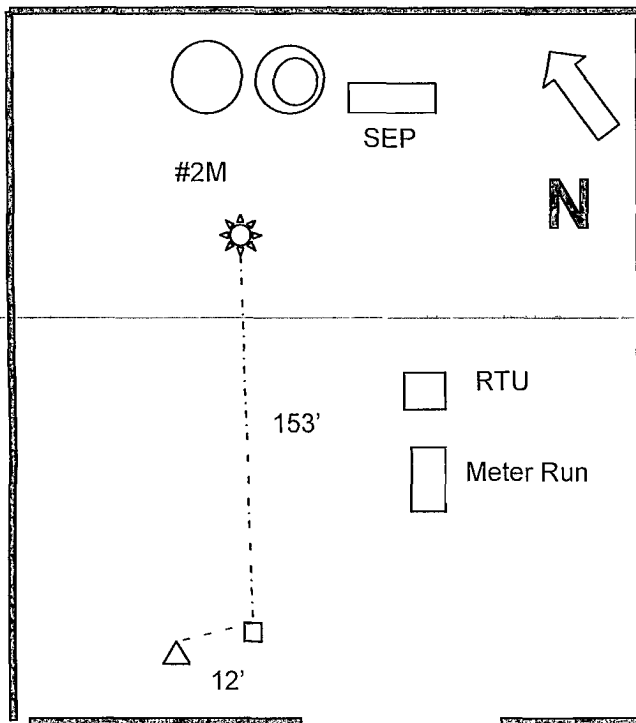
Title 18 U.S.C. Section 1001 and Title 43 U.S.C. Section 1212, make it a crime for any person knowingly and willfully to make to any department or agency of the United States any false, fictitious or fraudulent statements or representations as to any matter within its jurisdiction.

(Instruction on page 2)

NMOCD *ca*

Sadie West #2M

Section 21, T31N, R12W, N.M.P.M., San Juan County, NM



N 36 52.888'
W 107 06.419'

Drill new ground bed approximately 154' SW of #2M wellhead at staked location. Install new single well solar unit and install new cables from solar unit to new groundbed and #2M wellhead at lengths below.

#2M Cables

Positive: 12'
Negative: 153'

Total Ditch: 165'

By: Darrell Chavez
Date: 5/22/12