

UNITED STATES
DEPARTMENT OF THE INTERIOR
BUREAU OF LAND MANAGEMENT

RECEIVED

JUN 04 2012

FORM APPROVED
OMB No 1004-0137
Expires October 31, 2014

SUNDRY NOTICES AND REPORTS ON WELLS
Do not use this form for proposals to drill or to re-enter an abandoned well. Use Form 3160-3 (APD) for such proposals.

5 Lease Serial No
NMSF 079602
6 If Indian, Allottee or Tribe Name

SUBMIT IN TRIPLICATE - Other instructions on page 2

1 Type of Well

☐ Oil Well ☒ Gas Well ☐ Other

2 Name of Operator
Four Star Gas & Oil Company

3a Address
332 Road 3100
Aztec, New Mexico 87410

3b. Phone No. (include area code)
505-333-1901

4 Location of Well (Footage, Sec, T., R., M., or Survey Description)
1190' FSL 1450' FWL SESW Sec 20, Twp 25N, Rng 3W NMPM

7 If Unit of CA/Agreement, Name and/or No

8 Well Name and No
LL McConnell #1

9 API Well No
30-039-05776

10 Field and Pool or Exploratory Area
Lindrieth Gallup-Dakota West

11 County or Parish, State
Rio Arriba County, New Mexico

12. CHECK THE APPROPRIATE BOX(ES) TO INDICATE NATURE OF NOTICE, REPORT OR OTHER DATA

TYPE OF SUBMISSION	TYPE OF ACTION			
<input type="checkbox"/> Notice of Intent	<input type="checkbox"/> Acidize	<input type="checkbox"/> Deepen	<input type="checkbox"/> Production (Start/Resume)	<input type="checkbox"/> Water Shut-Off
<input checked="" type="checkbox"/> Subsequent Report	<input type="checkbox"/> Alter Casing	<input type="checkbox"/> Fracture Treat	<input type="checkbox"/> Reclamation	<input type="checkbox"/> Well Integrity
<input type="checkbox"/> Final Abandonment Notice	<input type="checkbox"/> Casing Repair	<input type="checkbox"/> New Construction	<input type="checkbox"/> Recomplete	<input checked="" type="checkbox"/> Other Restructure of well
	<input type="checkbox"/> Change Plans	<input type="checkbox"/> Plug and Abandon	<input type="checkbox"/> Temporarily Abandon	pad equipment on
	<input type="checkbox"/> Convert to Injection	<input type="checkbox"/> Plug Back	<input type="checkbox"/> Water Disposal	lease NMSF 079602.

13. Describe Proposed or Completed Operation. Clearly state all pertinent details, including estimated starting date of any proposed work and approximate duration thereof. If the proposal is to deepen directionally or recompleat horizontally, give subsurface locations and measured and true vertical depths of all pertinent markers and zones. Attach the Bond under which the work will be performed or provide the Bond No. on file with BLM/BIA. Required subsequent reports must be filed within 30 days following completion of the involved operations. If the operation results in a multiple completion or recompleat in a new interval, a Form 3160-4 must be filed once testing has been completed. Final Abandonment Notices must be filed only after all requirements, including reclamation, have been completed and the operator has determined that the site is ready for final inspection.)

Four Star Gas & Oil Company has commingled the production of the following wells:

LL McConnell #1 API 30-039-05776 LL McConnell #1A API 30-039-25323 LL McConnell #11 API 30-039-05830
LL McConnell #14 API 30-039-25249 LL McConnell #14A API 30-039-25319 LL McConnell #15 API 30-039-25317

Most of the McConnell wells (McConnell #14, #14a, #15, #11, #1A) were metered together at the CDP (which is at the McConnell #1 site). The McConnell #1 is metered separately, at the same site. The McConnell #1 production was commingled with the McConnell wells listed above. All are metered together (still at the McConnell #1 site).

The vertical separator and horizontal separator were removed for the McConnell CDP production because they were not functioning properly; the horizontal separator because it was not sized correctly to handle increased production from a recent workover. A new 3 phase separator was installed for the McConnell CDP production, tying the McConnell 1 into this new separator. The McConnell 1 meter run was removed as it was not needed.

All of the work was done on the well pad itself with no surface disturbance.

Please see attached documentation.

RCVD AUG 1 '12
OIL CONS. DIV.
DIST. 3

Ocd order PC# 930

14 I hereby certify that the foregoing is true and correct Name (Printed/Typed)

April E. Pohl

Title Regulatory Specialist

Signature

April E. Pohl

Date

06-04-2012

THIS SPACE FOR FEDERAL OR STATE OFFICE USE

ACCEPTED FOR RECORD

Approved by

Title

Date

JUL 30 2012

Conditions of approval, if any, are attached. Approval of this notice does not warrant or certify that the applicant holds legal or equitable title to those rights in the subject lease which would entitle the applicant to conduct operations thereon.

Office

FARMINGTON FIELD OFFICE
BY

Title 18 U.S.C. Section 1001 and Title 43 U.S.C. Section 1212, make it a crime for any person knowingly and willfully to make to any department or agency of the United States any false, fictitious or fraudulent statements or representations as to any matter within its jurisdiction.

(Instructions on page 2)

NMOCD A

McConnell 1 / McConnell CDP

205'



400 BBL
Oil Tank
12'x20'

400 BBL
Oil Tank
12'x20'

400 BBL
Oil Tank
12'x20'

300 BBL
Oil Tank
12'x15'

250'

McConnell 1

140'

50'

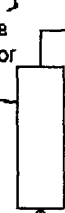


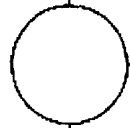
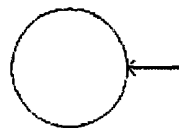

CDP Meter


3 Phase
Separator

170'

Enterprise Drip
Tank

Production From
McConnell 14, 14a,
15, 11, 1A





Wells with legal descriptions:

Well	API	Qtr/Qtr	Sec	Twp	Range	County	State
LL McConnell #1	30-039-05776	SE/SW	30	25N	3W	Rio Arriba	NM
LL McConnell #1A	30-039-25323	NW/SE	30	25N	3W	Rio Arriba	NM
LL McConnell #11	30-039-05830	NW/NW	29	25N	3W	Rio Arriba	NM
LL McConnell #14	30-039-25249	NW/NW	29	25N	3W	Rio Arriba	NM
LL McConnell #14A	30-039-25319	NW/NE	29	25N	3W	Rio Arriba	NM
LL McConnell #15	30-039-25317	NW/SW	29	25N	3W	Rio Arriba	NM