

Submit 1 Copy To Appropriate District Office  
District I - (575) 393-6161  
1625 N. French Dr., Hobbs, NM 88240  
District II - (575) 748-1283  
811 S. First St., Artesia, NM 88210  
District III - (505) 334-6178  
1000 Rio Brazos Rd., Aztec, NM 87410  
District IV - (505) 476-3460  
1220 S. St. Francis Dr., Santa Fe, NM 87505

State of New Mexico  
Energy, Minerals and Natural Resources

OIL CONSERVATION DIVISION  
1220 South St. Francis Dr.  
Santa Fe, NM 87505

Form C-103  
Revised August 1, 2011

<b>SUNDRY NOTICES AND REPORTS ON WELLS</b> (DO NOT USE THIS FORM FOR PROPOSALS TO DRILL OR TO DEEPEN OR PLUG BACK TO A DIFFERENT RESERVOIR. USE "APPLICATION FOR PERMIT" (FORM C-101) FOR SUCH PROPOSALS.)		WELL API NO. 30-038-25302 <b>30-039-25302</b>
1. Type of Well: Oil Well <input checked="" type="checkbox"/> Gas Well <input type="checkbox"/> Other <input type="checkbox"/>		5. Indicate Type of Lease STATE <input type="checkbox"/> FEE <input checked="" type="checkbox"/>
2. Name of Operator NADEL AND GUSSMAN ROCKIES		6. State Oil & Gas Lease No.
3. Address of Operator 621 17 <sup>TH</sup> STREET, SUITE 1301, DENVER, CO 80293		7. Lease Name or Unit Agreement Name Trix
4. Well Location Unit Letter <u>  M  </u> : <u>  790'  </u> feet from the <u>  SOUTH  </u> line and <u>  990'  </u> feet from the <u>  WEST  </u> line Section <u>  5  </u> Township <u>  26N  </u> Range <u>  2W  </u> NMPM RIO ARRIBA County		8. Well Number 2
11. Elevation (Show whether DR, RKB, RT, GR, etc.) 7107' GR		9. OGRID Number 239353
		10. Pool name or Wildcat GAVILAN MANCOS

12. Check Appropriate Box to Indicate Nature of Notice, Report or Other Data

NOTICE OF INTENTION TO:

PERFORM REMEDIAL WORK ☐ PLUG AND ABANDON ☐  
TEMPORARILY ABANDON ☐ CHANGE PLANS ☐  
PULL OR ALTER CASING ☐ MULTIPLE COMPL ☐  
DOWNHOLE COMMINGLE ☐

SUBSEQUENT REPORT OF:

REMEDIAL WORK ☐ ALTERING CASING ☐  
COMMENCE DRILLING OPNS. ☐ P AND A ☐  
CASING/CEMENT JOB ☐

OTHER: ☐

OTHER: ☒

13. Describe proposed or completed operations. (Clearly state all pertinent details, and give pertinent dates, including estimated date of starting any proposed work). SEE RULE 19.15.7.14 NMAC. For Multiple Completions: Attach wellbore diagram of proposed completion or recompletion.

ATTACHED PLEASE FIND A COPY OF THE AFFIDAVIT OF RESPONSIBILITY FOR CONVERSION TO WATER WELL AND A RELEASE AGREEMENT EXECUTED BY NADEL AND GUSSMAN ROCKIES AND JEFFREY O. DAVIS - AGENT FOR W.I. STEVENSON.

RCVD JUL 19'12  
OIL CONS. DIV.  
DIST. 3

Spud Date:

Rig Release Date:

I hereby certify that the information above is true and complete to the best of my knowledge and belief.

SIGNATURE

*[Signature]*

TITLE

Engineer

DATE

7/17/12

Type or print name

E-mail address:

PHONE:

For State Use Only

APPROVED BY:

*[Signature]*

TITLE

Deputy Oil & Gas Inspector,  
District #3

DATE

8-3-12

Conditions of Approval (if any):

NEW MEXICO OIL CONSERVATION DIVISION  
SANTA FE, NEW MEXICO

AFFIDAVIT OF RESPONSIBILITY  
CONVERSION TO WATER WELL

STATE OF New Mexico )  
County of Rio Arriba )

Hugo Cartaya, being first duly sworn according to law, upon his oath deposes and says:

1. That he is Operations Manager of Nadel & Gussman Rockies LLC  
(Title) (Operator)  
whose address is: 621 17<sup>th</sup> Street, Suite 1301, Denver, CO 80293

2. That Nadel & Gussman Rockies LLC is the operator of a well drilled on land belonging to  
(Operator)  
Jeffrey O. Davis - Agent for W.L. Stevenson, whose address is PO Box 509, La Plata, NM 87418  
(Landowner)

said well being drilled to test for hydrocarbons and/or carbon dioxide gas and described as the

Trix No. 2, being located 790 feet from the  
South line and 990 feet from the West line of Section 5  
Township 26N, Range 2W, NMPM, Rio Arriba County, New Mexico.

3. That said well was drilled to a total depth of 7345 feet, and that casing has been set and cemented as follows:

10 3/4" 40.5# @325' with 413 cf cement, 7 5/8" 26/26# @6950 cement with 289 cf of cement - DV  
Tool @ 6005' cemented with 898 cf of cement, 5" 23# @ 7344 cemented with 73 cf

4. That operator and landowner have made an agreement whereby operator (is) (is not) to back fill pits, level location, and clear it of all junk. The agreement further provides that the operator is to plug said well back to a plugged-back total depth of 1677 feet and transfer well to landowner for his use as a water well. Operator will leave casing in the well as follows:

10 3/4" and 7 5/8" casing cut off 2' below surface

5. That when operator has complied with the provisions of Paragraph 4 above, it will so notify the Oil Conservation Division of the State of New Mexico on Form C-103, together with a signed statement from the landowner that the provisions of Paragraph 4 above have been complied with to his satisfaction.




Subscribed and sworn to before me this 3rd day of July, A.D. 2012

By Hugo Cartaya (Operator)  
Nadel & Gussman Rockies LLC

Cheri D. Brown  
Notary Public in and for the County of Deming, CO

STATE OF New Mexico )  
County of Rio Arriba )

Jeffrey O. Davis - Agent for W.L. Stevenson, being first duly sworn according to law, upon his oath deposes and says that when the provisions of Paragraphs 4 and 5 above have been complied with, he will accept the above-described well for his use as a water well, and that he will assume all responsibility for the well, the location, and the conversion of the well to a water well.



9th day of July, A.D. 2012

Jeffrey O. Davis (Landowner)  
Cheri D. Brown  
Notary Public in and for the County of San Juan

RELEASE AGREEMENT

KNOW ALL MEN BY THESE PRESENTS, that I Jeffrey O. Davis – Agent for W.L. Stevenson, of the County of Rio Arriba in the State of New Mexico, am the surface owner of the hereinafter described land upon which a well for oil or gas was drilled, to wit:

Operator : Nadel & Gussman Rockies LLC


Lease Number: NM93813

Well No. 2 ( SW/4,SW/4 ) Sec. 5, Twp. 26N Rge. 2W

The well is located 790' from the South line and 990' from the West line of Sec. 5.

I do hereby notify the Bureau of Land Management of my desire to utilize said well as a water supply well and I do hereby release and discharge the operator, lessee, and the Bureau of Land Management from any further work or responsibility in relation to the plugging of said well.


WITNESS by hand and seal this 9<sup>th</sup> day of July, 2012.

  
\_\_\_\_\_  
Surface Owner Jeffrey O. Davis – Agent for W.L. Stevenson

Box 509, La Plata, NM 87418

\_\_\_\_\_  
Address

IN THE PRESENCE OF :

  
\_\_\_\_\_  
Address PO Box 600 Farmington, NM 87499  
San Juan County

