

UNITED STATES
DEPARTMENT OF THE INTERIOR
BUREAU OF LAND MANAGEMENT

APPLICATION FOR PERMIT TO DRILL, DEEPEN, OR PLUG BACK

1a. Type of Work DRILL	5. Lease Number 2004 AUG 11 PM NMSF078513 Unit Reporting Number	
1b. Type of Well GAS	6. If Indian, All. or Tribe 070 FARMINGTON NM	
2. Operator BURLINGTON RESOURCES Oil & Gas Company	7. Unit Agreement Name San Juan 32-9 Unit	
3. Address & Phone No. of Operator PO Box 4289, Farmington, NM 87499 (505) 326-9700	8. Farm or Lease Name San Juan 32-9 Unit 9. Well Number 2735	
4. Location of Well 525' FNL, 470' FWL Latitude 36° 58.5195'N, Longitude 107° 49.4580'W	10. Field, Pool, Wildcat Basin Fruitland Coal 11. Sec., Twn, Rge, Mer. (NMPM) Sec. 19, T-32-N, R-9-W API # 30-045- 32521	
14. Distance in Miles from Nearest Town Aztec - 17 miles, Cedar Hill - 9 miles	12. County San Juan	13. State NM
15. Distance from Proposed Location to Nearest Property or Lease Line 470'	17. Acres Assigned to Well 206.48 W/2	
16. Acres in Lease	18. Distance from Proposed Location to Nearest Well, Drig, Compl, or Applied for on this Lease 2100'	
19. Proposed Depth 3649'	20. Rotary or Cable Tools Rotary	
21. Elevations (DF, FT, GR, Etc.) 6785' GR	22. Approx. Date Work will Start	
23. Proposed Casing and Cementing Program See Operations Plan attached		
24. Authorized by: <u>Tammy Inoa</u> Regulatory/Compliance Specialist	Date <u>8-5-04</u>	

PERMIT NO.

APPROVAL DATE

APPROVED BY [Signature]

TITLE AFM

DATE 5-2-05

Archaeological Report attached

Threatened and Endangered Species Report attached

NOTE: This format is issued in lieu of U.S. BLM Form 3160-3

Title 18 U.S.C. Section 1001, makes it a crime for any person knowingly and willfully to make to any department or agency of the United States any false, fictitious or fraudulent statements or presentations as to any matter within its jurisdiction.

✓
DRILLING OPERATIONS AUTHORIZED ARE
SUBJECT TO COMPLIANCE WITH ATTACHED
"GENERAL REQUIREMENTS".

WOLD 0104 FOR NSP

NMOCD

This action is subject to technical and
procedural review pursuant to 43 CFR 3160.3
and appeal pursuant to 43 CFR 3165.4

District II
PO Drawer DD, Artesia, NM 88211-0719Instructions on back
Submit to Appropriate District Office
State Lease - 4 Copies
Fee Lease - 3 CopiesDistrict III
1000 Rio Brazos Rd., Aztec, NM 87410OIL CONSERVATION DIVISION
PO Box 2088
Santa Fe, NM 87504-2088District IV
PO Box 2088, Santa Fe, NM 87504-2088☐ AMENDED REPORT

WELL LOCATION AND ACREAGE DEDICATION PLAT

*API Number 30-039 <u>45-32521</u>		*Pool Code 71629	*Pool Name Basin Fruitland Coal
*Property Code 7473	*Property Name SAN JUAN 32-9 UNIT		*Well Number 2735
*OGRID No. 14538	*Operator Name BURLINGTON RESOURCES OIL & GAS COMPANY, LP		*Elevation 6785'

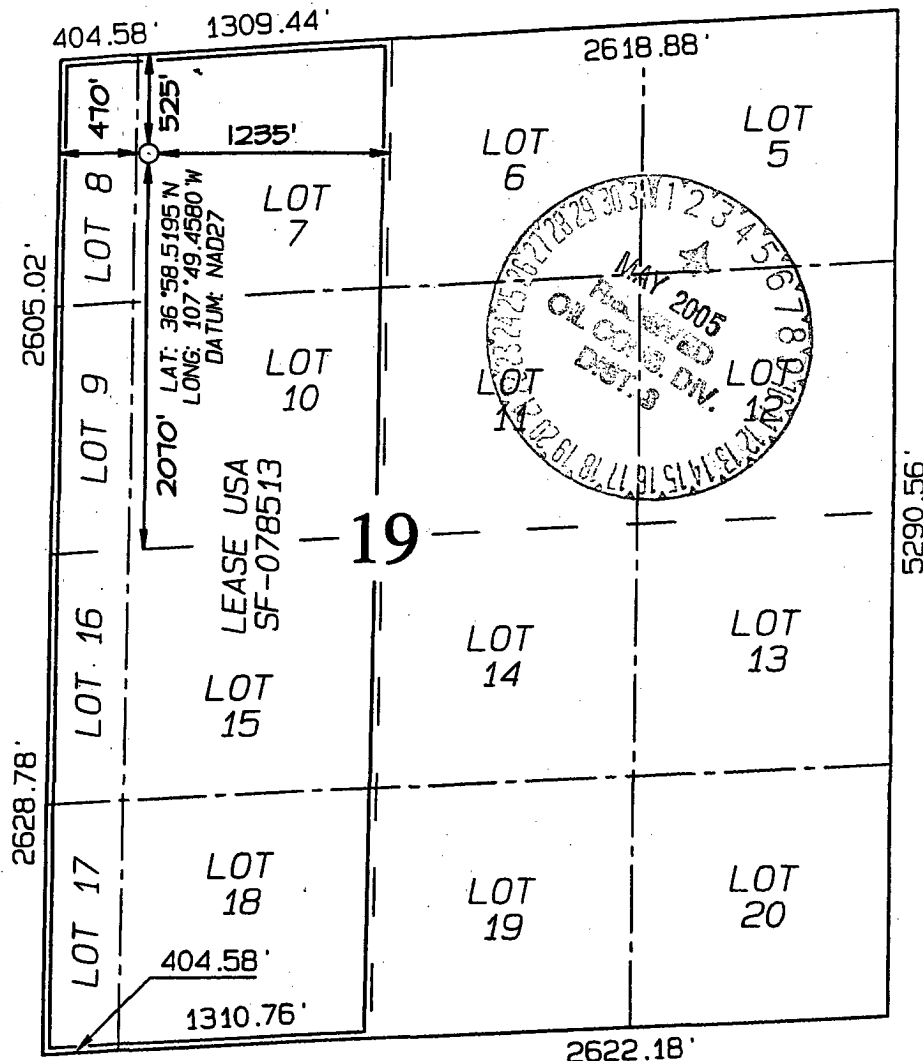
10 Surface Location

UL or lot no.	Section	Township	Range	Lot Idn	Feet from the	North/South line	Feet from the	East/West line	County
C	19	32N	9W		525	NORTH	470	WEST	SAN JUAN

11 Bottom Hole Location If Different From Surface

UL or lot no.	Section	Township	Range	Lot Idn	Feet from the	North/South line	Feet from the	East/West line	County

*Dedicated Acres W/2 206.48	*Joint or Infill	*Consolidation Code	*Order No.
--------------------------------	------------------	---------------------	------------

NO ALLOWABLE WILL BE ASSIGNED TO THIS COMPLETION UNTIL ALL INTERESTS HAVE BEEN CONSOLIDATED
OR A NON-STANDARD UNIT HAS BEEN APPROVED BY THE DIVISION

17 OPERATOR CERTIFICATION

I hereby certify that the information
contained herein is true and complete
to the best of my knowledge and beliefSignature Tammy JonesPrinted Name
Tammy JonesRegulatory Specialist
TitleDate
8-5-04

18 SURVEYOR CERTIFICATION

I hereby certify that the well location
shown on this plat was plotted from field
notes of actual surveys made by me or under
my supervision, and that the same is true
and correct to the best of my belief.

Date of Survey: MAY 26, 2004

Signature and Seal of Professional Surveyor

JASON C. EDWARDS
Certificate Number 15269

1625 N. French Dr., Hobbs, NM 88240

1301 W. Grand Ave., Artesia, NM 88210

1000 Rio Brazos Rd., Aztec, NM 87410

1220 S. St. Francis Dr., Santa Fe, NM 87505

State of New Mexico

Energy, Minerals and Natural Resources

OIL CONSERVATION DIVISION

1220 South St. Francis Dr.

Santa Fe, NM 87505

WELL API NO.

5. Indicate Type of Lease

STATE ☐FEE ☐

6. State Oil & Gas Lease No.

NMSF-078513

7. Lease Name or Unit Agreement Name

San Juan 32-9 Unit

8. Well Number

273S

9. OGRID Number

14538

10. Pool name or Wildcat

Basin Fruitland Coal

SUNDRIY NOTICES AND REPORTS ON WELLS
(DO NOT USE THIS FORM FOR PROPOSALS TO DRILL OR TO DEEPEN OR PLUG BACK TO A
DIFFERENT RESERVOIR. USE "APPLICATION FOR PERMIT" (FORM C-101) FOR SUCH
PROPOSALS.)

1. Type of Well:

Oil Well ☐Gas Well ☒

Other

2. Name of Operator

BURLINGTON RESOURCES OIL & GAS COMPANY LP

3. Address of Operator

3401 E. 30TH STREET, FARMINGTON, NM 87402

4. Well Location

Unit Letter C : 525 feet from the North line and 470 feet from the West lineSection 19Township 32NRange 9W

NMPM

County San Juan, NM

11. Elevation (Show whether DR, RKB, RT, GR, etc.)

Pit or Below-grade Tank Application (For pit or below-grade tank closures, a form C-144 must be attached)

Pit Location: UL C Sect 19 Twp 32N Rng 9W Pit type New Depth to Groundwater <50' Distance from nearest fresh water well >1000'Distance from nearest surface water >1000' Below-grade Tank Location UL Sect Twp Rng ; feet from the line and feet from the line

12. Check Appropriate Box to Indicate Nature of Notice, Report or Other Data

NOTICE OF INTENTION TO:

PERFORM REMEDIAL WORK ☐ PLUG AND ABANDON ☐TEMPORARILY ABANDON ☐ CHANGE PLANS ☐PULL OR ALTER CASING ☐ MULTIPLE COMPLETION ☐OTHER: New Drill Pit ☒

SUBSEQUENT REPORT OF:

REMEDIAL WORK ☐ ALTERING CASING ☐COMMENCE DRILLING OPNS. ☐ PLUG AND ABANDONMENT ☐CASING TEST AND CEMENT JOB ☐OTHER: ☐

13. Describe proposed or completed operations. (Clearly state all pertinent details, and give pertinent dates, including estimated date of starting any proposed work). SEE RULE 1103. For Multiple Completions: Attach wellbore diagram of proposed completion or recompletion.

Burlington Resources proposes to construct a workover pit. The workover pit will be a lined pit as detailed in Burlington's general pit plan dated April 26, 2004 on file at the NMOCD office. Burlington Resources anticipates closing the pit according to the general pit permit on file at the NMOCD office.

I hereby certify that the information above is true and complete to the best of my knowledge and belief. I further certify that any pit or below-grade tank has been/will be constructed or closed according to NMOCD guidelines ☐, a general permit ☒ or an (attached) alternative OCD-approved plan ☐.

SIGNATURE Tammy Jones TITLE Regulatory Specialist DATE 8/4/2004Type or print name Tammy Jones E-mail address: twimsatt@br-inc.com Telephone No. 326-9700

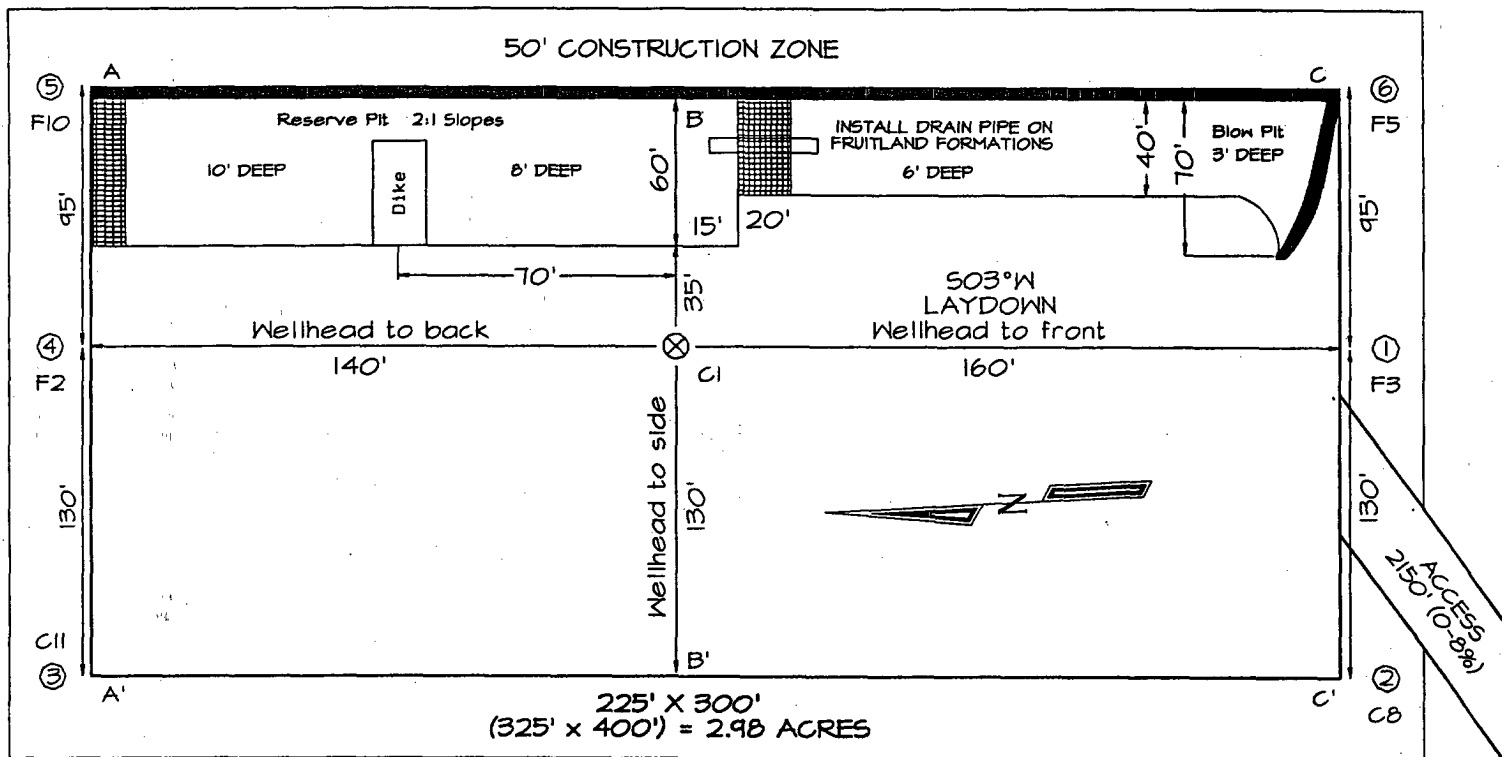
(This space for State use)

APPROVED BY [Signature] TITLE DEPUTY OIL & GAS INSPECTOR, DIST. IV DATE MAY - 3 2005
Conditions of approval, if any:

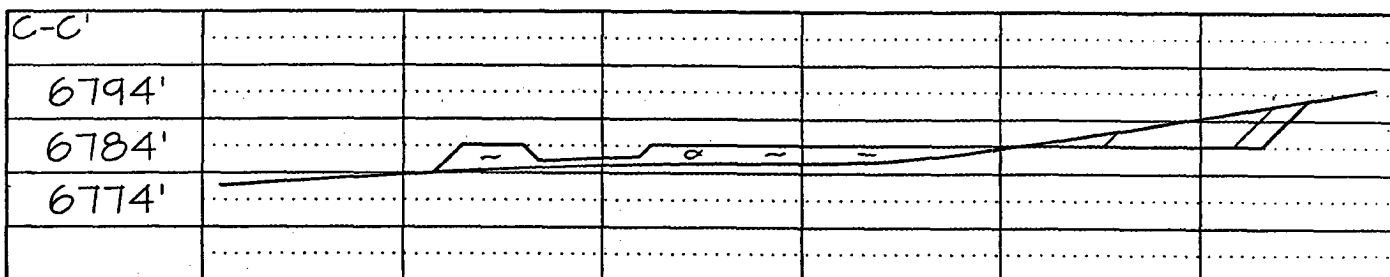
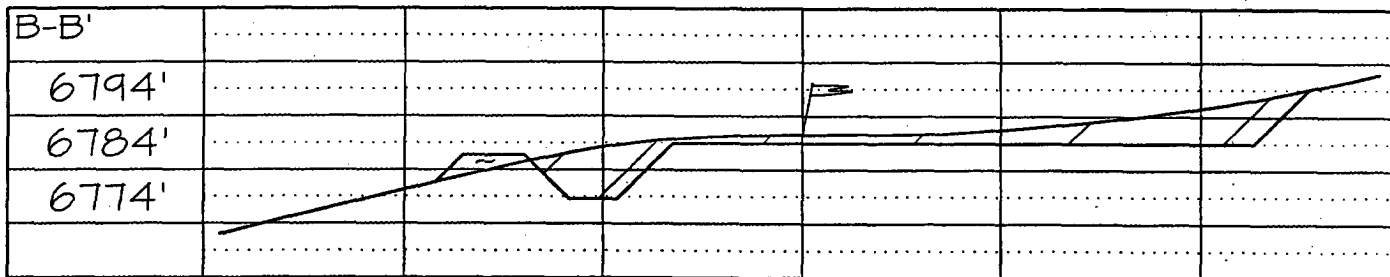
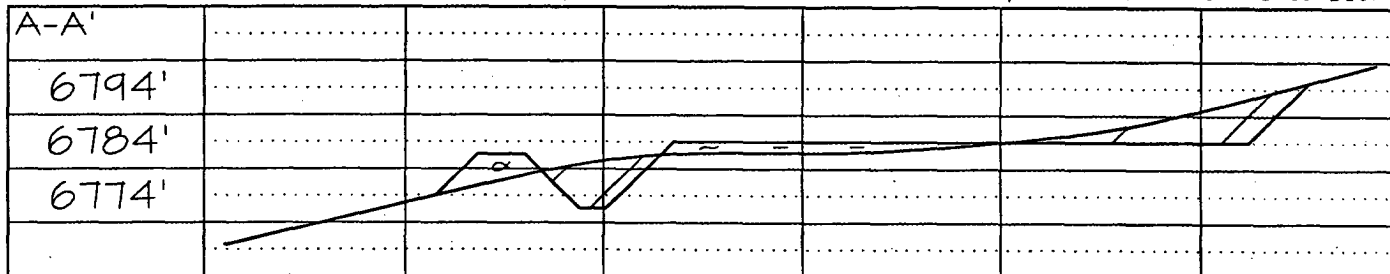
PLAT #1

BURLINGTON RESOURCES OIL & GAS COMPANY, LP
 SAN JUAN 32-9 UNIT #273S, 525' FNL & 470' FWL
 SECTION 19, T32N, R9W, NMPM, SAN JUAN COUNTY, NM
 GROUND ELEVATION: 6785' DATE: MAY 26, 2004

LATITUDE: 36°58'31"
 LONGITUDE: 107°49'27"
 DATUM: NAD1927



Reserve Pit Dike: to be 8' above Deep side (overflow - 3' wide and 1' above shallow side).
 Blow Pit: overflow pipe halfway between top and bottom and to extend over plastic liner and into blow pit.



Note: Contractor should call One-Call for location of any marked or unmarked buried pipelines or cables on well pad and/or access road at least two (2) working days prior to construction

UNITED STATES
DEPARTMENT OF THE INTERIOR
BUREAU OF LAND MANAGEMENT

Sundry Notices and Reports on Wells

1. Type of Well
GAS


2. Name of Operator
BURLINGTON
RESOURCES OIL & GAS COMPANY

3. Address & Phone No. of Operator
PO Box 4289, Farmington, NM 87499 (505) 326-9700

4. Location of Well, Footage, Sec., T, R, M
525' FNL, 470' FWL, Sec. 19, T32N, R09W, NMPM

5. Lease Number
NMSF - 078513
6. If Indian, All. or
Tribe Name
7. Unit Agreement Name
San Juan 32-9 Unit

8. Well Name & Number
San Juan 32-9 Unit #273S
9. API Well No.
30-045-32521
10. Field and Pool
Basin Fruitland Coal
11. County and State
San Juan Co, NM



12. CHECK APPROPRIATE BOX TO INDICATE NATURE OF NOTICE, REPORT, OTHER DATA

Type of Submission	Type of Action
<input type="checkbox"/> Notice of Intent	<input type="checkbox"/> Abandonment <input type="checkbox"/> Change of Plans
<input checked="" type="checkbox"/> Subsequent Report	<input type="checkbox"/> Recompletion <input type="checkbox"/> New Construction
<input type="checkbox"/> Final Abandonment	<input type="checkbox"/> Plugging Back <input type="checkbox"/> Non-Routine Fracturing
	<input type="checkbox"/> Casing Repair <input type="checkbox"/> Water Shut off
	<input type="checkbox"/> Altering Casing <input type="checkbox"/> Conversion to Injection
	<input checked="" type="checkbox"/> Other - Sump Request

13. Describe Proposed or Completed Operations

Burlington Resources is requesting a sump on this well.

14. I hereby certify that the foregoing is true and correct.

Signed Dori Clark Title Regulatory Specialist Date 8/12/04

(This space for Federal or State Office use)

APPROVED BY [Signature] Title AFM Date 5-2-05

CONDITION OF APPROVAL, if any:

Title 18 U.S.C. Section 1001, makes it a crime for any person knowingly and willfully to make to any department or agency of the United States any false, fictitious or fraudulent statements or representations as to any matter within its jurisdiction.

NMOC

OPERATIONS PLAN

Well Name: San Juan 32-9 Unit #273S

Location: 525' FNL, 470' FWL, Sec 19, T-32-N, R-9-W
San Juan County, NM

Latitude 36° 58.5195'N, Longitude 107° 49.4580'W

Formation: Basin Fruitland Coal

Total Depth: 3649'

Logging Program: See San Juan 32-9 Unit Wells Master Operations Plan


Mud Program: See San Juan 32-9 Unit Wells Master Operations Plan

Casing Program (as listed, the equivalent, or better):

Hole Size	Depth Interval	Csg	Wt.	Grade	Cement	
12 1/4	0' - 250	9.625"	32.3#	H-40	235	cu.ft
8 3/4	0' - 3224	7"	20.0#	J-55	714	cu.ft
6 1/4	3184' - 3649	5 1/2"	15.5#	J-55	uncemented	

Tubing Program: See San Juan 32-9 Unit Wells Master Operations Plan

- * The Fruitland Coal formation will be completed.
- * The west half of Section 19 is dedicated to the Fruitland Coal formation in this well.
- * Gas is dedicated.


Drilling Engineer

Date 8-5-04


BURLINGTON RESOURCES

SAN JUAN DIVISION

October 11, 2004

(Certified Mail – Return Receipt Requested)

Re: San Juan 32-9 Unit #273S
Basin Fruitland Coal
525'FNL, 470'FWL Section 19, T-32-N, R-9-W
San Juan County, New Mexico



To the Affected Persons:

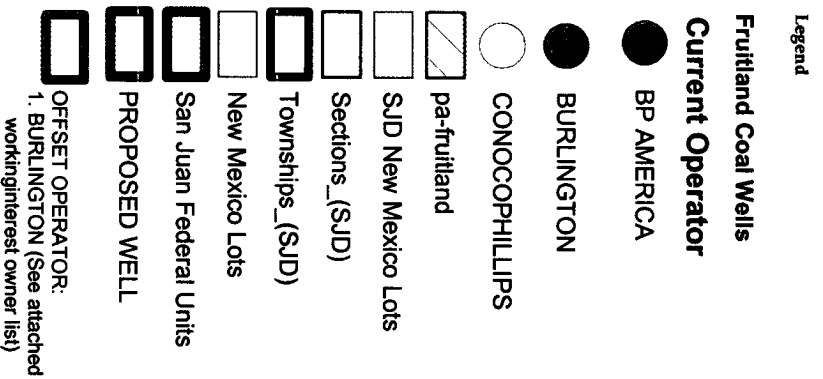
Burlington Resources Oil & Gas Company LP is submitting the enclosed Application for Permit to Drill to the appropriate regulatory agency(s) for approval. This well is located inside the High Productivity Area of the Basin-Fruitland Coal Pool as indicated on the attached plat. Notice is being made pursuant to New Mexico Oil Conservation Commission Order R-8768-F dated July 17, 2003.

The affected parties have twenty (20) days from receipt of this notice in which to file with the District Office of the New Mexico Oil Conservation Division written objection to the proposed Application for Permit to Drill.

Sincerely,

A handwritten signature in cursive script that reads "Tammy Jones".

Tammy Jones
Regulatory Specialist



Sec 19 T32N R9W
San Juan County, NM

Prepared By:	pgm1	Date:	10/5/2004
File Number:		Revised Date:	10/5/2004
File Name:	c:\platform1\Projects\HPA_S132-9_Unit_2735.mxd		