

UNITED STATES
DEPARTMENT OF THE INTERIOR
BUREAU OF LAND MANAGEMENT

Sundry Notices and Reports on Wells

2005 JUL 14 AM 10 46

1. Type of Well
GAS


2. Name of Operator
CDX RIO, LLC

3. Address & Phone No. of Operator

2010 Afton Place, Farmington, New Mexico 87401 (505) 326-3003

4. Location of Well, Footage, Sec., T, R, M
1700'FSL, 1670'FEL, Sec.13, T-26-N, R-5-W, NMPM

RECEIVED
070 FARMINGTON NM



5. Lease Number
Jicarilla Contract 108
6. If Indian, All. or
Tribe Name
Jicarilla Apache
7. Unit Agreement Name

8. Well Name & Number
Jicarilla C #7E

9. API Well No.

30-039-22576
10. Field and Pool
Tapacito Gallup/
Basin Dakota

11. County and State

Rio Arriba Co, NM

12. CHECK APPROPRIATE BOX TO INDICATE NATURE OF NOTICE, REPORT, OTHER DATA

Type of Submission

☒ Notice of Intent

☐ Subsequent Report

☐ Final Abandonment

Type of Action

☐ Abandonment

☐ Recompletion

☐ Plugging

☐ Casing Repair

☐ Altering Casing

☒ Other

☐ Change of Plans

☐ New Construction

☐ Non-Routine Fracturing

☐ Water Shut off

☐ Conversion to Injection

13. Describe Proposed or Completed Operations

Attached please find a new C-102 Well Location and Acreage Dedication Plat for the Tapacito Gallup Associated pool for the subject well. This plat is submitted at the request of the New Mexico Oil Conservation Division to show 320 acres for this gas well.

14. I hereby certify that the foregoing is true and correct.

Signed Nancy Olten Title Agent Date 7/12/05

(This space for Federal or State Office use)

APPROVED BY _____ Title _____

CONDITION OF APPROVAL, if any:

ACCEPTED FOR RECORD

JUL 21 2005

FARMINGTON FIELD OFFICE
BY [Signature]

District I

1625 N. French Dr., Hobbs, NM 88240

District II

1301 W. Grand Avenue, Artesia, NM 88210

District III

1000 Rio Brazos Rd., Aztec, NM 87410

District IV

1220 S. St. Francis Dr., Santa Fe, NM 87505

State of New Mexico
Energy, Minerals & Natural Resources Department
OIL CONSERVATION DIVISION
1220 South St. Francis Dr.
Santa Fe, NM 87505

Form C-102

Revised June 10, 2003

Submit to Appropriate District Office

State Lease - 4 Copies

Fee Lease - 3 Copies

☐ AMENDED REPORT**WELL LOCATION AND ACREAGE DEDICATION PLAT**

¹ API Number 30-039-22576	² Pool Code 58090/71599	³ Pool Name Tapacito Gallup/Basin Dakota
⁴ Property Code 33461	⁵ Property Name Jicarilla C	⁶ Well Number 7E
⁷ OGRID No. 222374	⁸ Operator Name CDX RIO. LLC	⁹ Elevation 7276' GR



¹⁰ Surface Location

UL or lot no. J	Section 13	Township 26N	Range 5W	Lot Idn	Feet from the 1700'	North/South line South	Feet from the 1670'	East/West line East	County Rio Arriba
--------------------	---------------	-----------------	-------------	---------	------------------------	---------------------------	------------------------	------------------------	----------------------

¹¹ Bottom Hole Location If Different From Surface

UL or lot no.	Section	Township	Range	Lot Idn	Feet from the	North/South line	Feet from the	East/West line	County
¹² Dedicated Acres Gallup - S/320	¹³ Joint or Infill	¹⁴ Consolidation Code	¹⁵ Order No.						

NO ALLOWABLE WILL BE ASSIGNED TO THIS COMPLETION UNTIL ALL INTERESTS HAVE BEEN CONSOLIDATED OR A NON-STANDARD UNIT HAS BEEN APPROVED BY THE DIVISION

<div style="text-align: center;">  </div>	¹⁷ OPERATOR CERTIFICATION <i>I hereby certify that the information contained herein is true and complete to the best of my knowledge and belief.</i> <div style="text-align: right;">  Signature Nancy Oltmanns Printed Name Agent (nancy.oltmanns@cdxgas.com) Title and E-mail Address 7/12/05 Date </div>	
	¹⁸ SURVEYOR CERTIFICATION <i>I hereby certify that the well location shown on this plat was plotted from field notes of actual surveys made by me or under my supervision, and that the same is true and correct to the best of my belief.</i> 11/2/80 Date of Survey Signature and Seal of Professional Surveyor: Fred B Kerr, Jr. 3950 Certificate Number	