

submitted in lieu of Form 3160-5

UNITED STATES
DEPARTMENT OF THE INTERIOR
BUREAU OF LAND MANAGEMENT

Sundry Notices and Reports on Wells

1. Type of Well
GAS

2. Name of Operator
BURLINGTON
RESOURCES OIL & GAS COMPANY LP

3. Address & Phone No. of Operator
PO Box 4289, Farmington, NM 87499 (505) 326-9700

4. Location of Well, Footage, Sec., T, R, M
Sec., T--N, R--W, NMPM
Unit J (NWSE), 1795' FSL & 1545' FEL, Section 18, T32N, R9W NMPM

5. Lease Number
NMSF-078513

6. If Indian, All. or
Tribe Name


7. Unit Agreement Name
San Juan 32-9 Unit

8. Well Name & Number
#270S

9. API Well No.
30-045- 32519

10. Field and Pool
Basin Fruitland Coal

11. County and State
San Juan Co., NM



12. CHECK APPROPRIATE BOX TO INDICATE NATURE OF NOTICE, REPORT, OTHER DATA

Type of Submission	Type of Action	
<input checked="" type="checkbox"/> Notice of Intent	<input type="checkbox"/> Abandonment	<input type="checkbox"/> Change of Plans
<input type="checkbox"/> Subsequent Report	<input type="checkbox"/> Recompletion	<input type="checkbox"/> New Construction
<input type="checkbox"/> Final Abandonment	<input type="checkbox"/> Plugging	<input type="checkbox"/> Non-Routine Fracturing
	<input type="checkbox"/> Casing Repair	<input type="checkbox"/> Water Shut off
	<input type="checkbox"/> Altering Casing	<input type="checkbox"/> Conversion to Injection

13. Describe Proposed or Completed Operations

Attached find the pipeline plat that should replaced the proposed pipeline plat that was submitted with the APD.

2005 MAR 31 PM 2 05
RECEIVED
OFFICE OF THE
SPECIAL AGENT
IN CHARGE

14. I hereby certify that the foregoing is true and correct.

Signed Patsy Clugston Title Sr. Regulatory Specialist Date 3/30/05

(This space for Federal or State Office use)

APPROVED BY [Signature] Title Branch Chief Date 7/29/05
CONDITION OF APPROVAL, if any:

Title 18 U.S.C. Section 1001, makes it a crime for any person knowingly and willfully to make any department or agency of the United States any false, fictitious or fraudulent statements or representations as to any matter within its jurisdiction.

NMOC

TIE FROM WEST 1/4 COR SEC 18
N61°14'25"E T20.40'
BEGIN SURVEY @ STA 0+00
POINT ON BURLINGTON RESOURCES
8" LATERAL MF-1 GAS PIPELINE

ROW	MEAS	COORDINATES	FOUND	FOUND
		589°04'W 1686.96'	1966 BLM	1966 BLM
		589°02'25"W	BRASS CAP	BRASS CAP
		1686.07'	7	
12	7	(MEASURED)		
		589°04'W 2614.92'	(RECORD)	
		589°03'17"W 2614.30'	(MEASURED)	7 8

NORTH 27°45'60" (RECORD)
N0°00'02"E 2745.18' (MEASURED)

LOT 10
LOT 11
LOT 12
LOT 13
LOT 14
LOT 15
LOT 16
LOT 17
LOT 18
LOT 19
LOT 20

BURLINGTON
SAN JUAN 32-9
#271 WELLHEAD

BURLINGTON
SAN JUAN 32-9
#75 WELLHEAD


FOUND
1966 BLM
BRASS CAP

(RECORD)
S86°22'W

S86°22'W 2618.88' (RECORD)

13 18 1714.02' 19 586°20'37"W 2617.26' (MEASURED) 19 2
24 19 586°19'48"W 1713.12' FOUND GRAPHIC SCALE 1"=1000

1966 BLM
BRASS CAP
~ WITNESS ~




A black and white photograph showing a brass cap with a witness scale. The cap is a small, cylindrical object with a textured surface. To its right is a scale with markings at 0, 1000, and 2000. The text "1966 BLM BRASS CAP ~ WITNESS ~" is printed above the scale.

NEW MEXICO 15368

~ SURFACE OWNERSHIP ~

Prepared
PURLING

	SOILS OF THE WESTERN Bureau of Land Management	3401 E. 1st FARMING
	0+00 to 28+49.5	

2849.5 FT / 172.7 RODS

I, Jason C. Edwards, a registered professional surveyor
under the laws of the State of New Mexico, hereby

certify that this plat was prepared from field notes of an actual survey meeting the minimum requirements of the standards for easement surveys and is true and

correct to the best of my knowledge and belief.
JASON C. EDWARDS Date: March 24, 2005

Jason C. Edwards
New Mexico LS #15269

548°49'54"E 43.66'
 C/L ROAD X-ING STA 0+17.2
 EFFS P/L X-ING STA 0+26.9
 P11 0+43.7 28°03'21"L
 PROPOSED ROAD (15' RT)
 576°53'15"E 266.91'
 OH POWER-LINE X-ING 0+50.9
 P12 3+10.6 14°51'07"L
 PROPOSED ROAD (15' RT)
 N88°09'38"E 90.23'
 P13 4+00.9 21°46'50"L
 PROPOSED ROAD (15' RT)
 N60°22'46"E 123.22'
 P14 5+24.1 00°29'37"RT
 PROPOSED ROAD (15' RT)
 N60°52'25"E 366.66'
 P15 8+40.7 29°53'06"RT
 PROPOSED ROAD (15' RT)
 589°14'29"E 111.27'
 P16 10+02.0 74°04'12"RT
 PROPOSED ROAD (15' RT)
 S10°10'17"E 148.58'
 P17 11+50.6 16°47'22"L
 PROPOSED ROAD (15' RT)
 S26°51'39"E 154.98'
 P18 13+10.6 17°00'04"L
 PROPOSED ROAD (15' RT)
 S43°57'43"E 55.08'
 P19 13+65.6 23°14'15"L
 PROPOSED ROAD (15' RT)
 S67°16'58"E 185.71'
 P110 15+51.3 23°14'30"RT
 PROPOSED ROAD (15' RT)
 S44°02'28"E 181.90'
 P111 17+39.2 08°45'21"RT
 PROPOSED ROAD (15' RT)
 S35°17'01"E 119.80'
 P112 18+54.0 01°54'26"RT
 PROPOSED ROAD (15' RT)
 S27°22'35"E 174.91'
 P113 20+39.0 15°40'29"L
 PROPOSED ROAD (15' RT)
 S43°03'04"E 102.88'
 P114 21+41.8 19°08'32"L
 PROPOSED ROAD (15' RT)
 S62°11'36"E 268.39'
 P115 24+10.2 11°07'09"L
 PROPOSED ROAD (15' RT)
 S73°18'45"E 16.15'
 P116 24+87.0 07°21'11"RT
 PROPOSED ROAD (15' RT)
 S65°57'34"E 92.46'
 P117 25+74.4 31°37'42"RT
 PROPOSED ROAD (15' RT)
 S34°14'52"E 72.32'
 P118 26+31.8 02°30'31"L
 ENTER PROPOSED WELLPAD
 PROPOSED ROAD (15' RT)
 S36°50'23"E 147.16'
 END-OF-SURVEY @ STA 28+49.5
 SAN JUAN 32-9 #2705 WELLFLAG
 1795' FSL, 1545' FEL, SEC 18-32-9
 TIE TO SE CORNER SECTION 18
 S42°28'22"E 729.90'

RESOURCES ON GAS

Resources on 1000
10th Street
NM 87402

Land Surveyor:
Jason C. Edwards

Mailing Address:
Post Office Box 6612
Farmington, NM 87499

E Business Address:
111 East Pinon Street
Farmington, NM 87402
(505) 245-2654 (C85-22)

(505) 323-2654 (Office)
(505) 326-5650 (Fax)

VEYS, INC. SHEET E11 EN

A circular professional seal for Jason C. Edwards, a Registered Professional Surveyor in New Mexico. The seal features three concentric circles. The outermost ring contains the text "JASON C. EDWARDS" at the top and "REGISTERED PROFESSIONAL SURVEYOR" at the bottom. The middle ring contains the text "NEW MEXICO". The innermost circle contains the license number "15269".

~ SURFACE OWNERSHIP ~ Bureau of Land Management
0+00 to 28+49.5
2849.5 FT / 172.7 RODS

I, Jason C. Edwards, a registered professional surveyor under the laws of the State of New Mexico, hereby certify that this plat was prepared from field notes of an actual survey meeting the minimum requirements of the standards for easement surveys and is true and correct to the best of my knowledge and belief.

JASON C. EDWARDS Date: March 24, 2005
Jason C. Edwards
New Mexico LS #15269

Prepared for:

BURLINGTON RESOURCES OIL & GAS
3401 East 30th Street
FARMINGTON, NM 87402

Land Surveyor:
Jason C. Edwards
Mailing Address:
Post Office Box 6612
Farmington, NM 87499
Business Address:
111 East Pinon Street
Farmington, NM 87402
(505) 325-2654 (Office)
(505) 326-5650 (Fax)

SURVEYS, INC.

SHEET 1 OF 1	CHECKED: JCE
FILE NAME: 30B1A 15	DRAWN BY: S-E