

Submit & Copy To Appropriate District Office  
District I  
1625 N. French Dr., Hobbs, NM 88240  
District II  
1301 W. Grand Ave., Artesia, NM 88210  
District III  
1000 Rio Brazos Rd., Aztec, NM 87410  
District IV  
1220 S. St. Francis Dr., Santa Fe, NM 87505

State of New Mexico  
Energy, Minerals and Natural Resources

Form C-103  
October 13, 2009

OIL CONSERVATION DIVISION  
1220 South St. Francis Dr.  
Santa Fe, NM 87505

|  |  |  |
|--|--|--|
| <b>SUNDRY NOTICES AND REPORTS ON WELLS</b><br>(DO NOT USE THIS FORM FOR PROPOSALS TO DRILL OR TO DEEPEN OR PLUG BACK TO A DIFFERENT RESERVOIR. USE "APPLICATION FOR PERMIT" (FORM C-101) FOR SUCH PROPOSALS.)              |  | WELL API NO.<br><b>30-045-35027</b>  |
| 1. Type of Well: Oil Well <input type="checkbox"/> Gas Well <input checked="" type="checkbox"/> Other  |  | 5. Indicate Type of Lease<br>STATE <input type="checkbox"/> FEE <input type="checkbox"/> |
| 2. Name of Operator <b>XTO Energy, Inc.</b>  |  | 6. State Oil & Gas Lease No.<br><b>NOG-0503-1737</b>                                     |
| 3. Address of Operator<br><b>382 County Road 3100, Aztec, New Mexico 87410</b>   |  | 7. Lease Name or Unit Agreement Name<br><b>Boxer</b>                                     |
| 4. Well Location<br>Unit Letter <b>L</b> : <b>2105</b> feet from the <b>South</b> line and <b>410</b> feet from the <b>West</b> line<br>Section <b>27</b> Township <b>25N</b> Range <b>10W</b> NMPM <b>San Juan</b> County |  | 8. Well Number <b>22H</b>  |
| 11. Elevation (Show whether DR, RKB, RT, GR, etc.)<br><b>6682 Feet</b>   |  | 9. OGRID Number <b>5380</b>  |
|  |  | 10. Pool name or Wildcat<br><b>Fruitland Coal</b>  |

12. Check Appropriate Box to Indicate Nature of Notice, Report or Other Data

NOTICE OF INTENTION TO:

PERFORM REMEDIAL WORK ☐ PLUG AND ABANDON ☐  
TEMPORARILY ABANDON ☐ CHANGE PLANS ☐  
PULL OR ALTER CASING ☐ MULTIPLE COMPL ☐  
DOWNHOLE COMMINGLE ☐

OTHER: ☒

SUBSEQUENT REPORT OF:

REMEDIAL WORK ☐ ALTERING CASING ☐  
COMMENCE DRILLING OPNS. ☐ P AND A ☐  
CASING/CEMENT JOB ☐

OTHER: **Reseed Drill Pit Area** ☒

13. Describe proposed or completed operations. (Clearly state all pertinent details, and give pertinent dates, including estimated date of starting any proposed work). SEE RULE 19.15.7.14 NMAC. For Multiple Completions: Attach wellbore diagram of proposed completion or recompletion.

**This C-103 is the required notification for the reclamation of the temporary pit area at the Boxer #22H. Reclamation was completed on August 23, 2010 using the BLM -10 seed mixture. The Temporary Pit Closure report was submitted to the OCD on December 12, 2011. This reclamation area has achieved successful revegetation. Please see attached photo documentation.**

OIL CONS. DIV DIST. 3  
DEC 10 2012

Spud Date: **2/23/2010**

Rig Release Date: **3/21/2010**

I hereby certify that the information above is true and complete to the best of my knowledge and belief.

SIGNATURE Logan Hixon TITLE **EH&S Technician** DATE **12/7/2012**

Type or print name **Logan Hixon** E-mail address: **Logan.Hixon@xtoenergy.com** PHONE: **505-333-3683**  
**For State Use Only**

APPROVED BY: \_\_\_\_\_  
Conditions of Approval (if any): \_\_\_\_\_

**DENIED**

Due to not achieving a successful successive  
growing seasons  
BY: Jonathan Kelly  
DATE: 1/11/2013 (505) 334-6178 Ext 122

DATE \_\_\_\_\_

XTO Energy, Inc.  
Boxer #22H  
Section 27, Township 25N, Range 10W  
Closure Date 6/28/2010  
Two Year Photos: 12/3/2012



Photo 1: Boxer #22H after Reclamation (View #1)




Photo 2: Boxer #22H after Reclamation (View #2)

XTO Energy, Inc.  
Boxer #22H  
Section 27, Township 25N, Range 10W  
Closure Date 6/28/2010  
Two Year Photos: 12/3/2012




Photo 3: Boxer #22H after Reclamation (View #3)




Photo 4: Boxer #22H after Reclamation (View #4)