

BURLINGTON RESOURCES

PRODUCTION ALLOCATION FORM

Distribution:
Regulatory
Accounting
Well File

Original: August 1, 2003

Status

PRELIMINARY ☐

FINAL ☒

Type of Completion

NEW DRILL ☒ RECOMPLETION ☐ PAYADD ☐ COMMINGLE ☐

Date: 4/17/2005

API No.

30-045-30952

DHC 1364-az

Well Name

THOMPSON

Well No.

#8M

Unit Letter
B

Section
28

Township
T31N

Range
R12W

Footage
1250' FNL & 1950' FEL

County, State
San Juan County, New Mexico

Completion Date


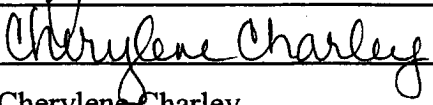
2/12/2004

Test Method

HISTORICAL ☐ FIELD TEST ☒ PROJECTED ☐ OTHER ☐


FORMATION	GAS	PERCENT	CONDENSATE	PERCENT
MESAVERDE	976 MCFD	54%	0.15 BOPD	20%
DAKOTA	826 MCFD	46%	0.6 BOPD	80%
	1802			

JUSTIFICATION OF ALLOCATION: These percentages are based upon isolated flow tests from the Mesaverde and Dakota formations during completion operations.

APPROVED BY	TITLE	DATE
X 	Engineer	4/17/05
Cory McKee		
X 	Engineering Technician	4/17/05
Cherylene Charley		

APPROVED

SEP 26 2005


FIELD MANAGER

NMOCD

RECEIVED

2005 APR 19 PM 9 21

