

RECEIVED

FEB 12 2013


Farmington Field Office
Bureau of Land ManagementDistribution:
BLM 4 Copies
Regulatory
Accounting
Well File

Revised: March 9, 2006

PRODUCTION ALLOCATION FORM

 Status
 PRELIMINARY ☐
 FINAL ☒
 REVISED ☒ 3rd Allocation

Date: 2/11/2013

 API No. 30-039-31017
 DHC No. DHC3578AZ
 Lease No. SF-078738

Commingle Type

SURFACE ☐ DOWNHOLE ☒

Type of Completion

NEW DRILL ☒ RECOMPLETION ☐ PAYADD ☐ COMMINGLE ☐

Well Name

San Juan 30-5 Unit

Well No.

#94N

Unit Letter

Surf- B

BH- O

Section

34

27

Township

T030N

T030N

Range

R005W

R005W

Footage

716' FNL & 2312' FEL

801' FSL & 1892' FEL

County, State

Rio Arriba County,
New Mexico

Completion Date

10/20/2011

Test Method

HISTORICAL ☐ FIELD TEST ☐ PROJECTED ☐ OTHER ☒

FORMATION

MESAVERDE

GAS

500 MMCF

PERCENT

50%

CONDENSATE

PERCENT

50%

DAKOTA

494 MMCF

50%

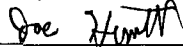
50%

994

 RCVD FEB 28 '13
 OIL CONS. DIV.
 DIST. 3

JUSTIFICATION OF ALLOCATION: **Final Allocation:** Switched from compositional due to poor tests. These percentages are based upon historical wells within a nine section area. Condensate percentages are based upon the formation yields.

APPROVED BY



DATE

2-26-13


TITLE

Geo

PHONE

564-7740

X




2/11/13

Engineer

505-599-4076

Bill Akwari

X



2/11/13

Engineering Tech.

505-326-9743

Kandis Roland

NMOCD